

**NOTICE!!**

**These documents have been scanned!**

**Do not place un-scanned documents beneath this notice!**

**Do not remove this notice from this file!**

GPO Jacket No. 560-102  
Print Order 61540  
Rise Business Services, LLC  
Job=AZ15 5/22/2019



Box Number= AZ15077



Claim Begin-End: AMC395649-AMC395651

**1 Initial Receipt**



AZ15077-4 AMC395613-AMC395867

**United States Department of the Interior**  
**Bureau of Land Management**  
 BUSINESS & SUPPORT SVCS DIV  
 ONE N CENTRAL AVE SUITE 800  
 PHOENIX, AZ 85004 -4427  
 Phone: (602) 417-9200

Receipt

No:

1842507

<b>Transaction #:</b> 1902081		<b>ENTERED INTO COMPUTER</b> JAN 28 2009 PB
<b>Date of Transaction:</b> 12/18/2008		
<b>CUSTOMER:</b>	AARON G MINOR 1390 E MAIN ST BARSTOW, CA 92311-3220 US	

LINE #	QTY	DESCRIPTION	REMARKS	UNIT PRICE	TOTAL
1	3.00	LOCATABLE MINERALS / MINING CLAIMS- NEW, UNADJUD, ONE OR MORE AUTH NOS / NEW MINING CLAIM PROCESSING FEE \$15 CASES: AMC395649/\$15.00, AMC395650/\$15.00, AMC395651/\$15.00		- n/a -	45.00
2	3.00	LOCATABLE MINERALS / MINING CLAIMS- NEW, UNADJUD, ONE OR MORE AUTH NOS / NEW MINING CLAIM LOCATION FEE \$30 CASES: AMC395649/\$30.00, AMC395650/\$30.00, AMC395651/\$30.00		- n/a -	90.00
3	3.00	LOCATABLE MINERALS / MINING CLAIMS- NEW, UNADJUD, ONE OR MORE AUTH NOS / NEW MINING CLM MAINT FEE \$125 (1993 CASES: AMC395649/\$125.00, AMC395650/\$125.00, AMC395651/\$125.00		- n/a -	375.00
<b>TOTAL:</b>					<b>\$510.00</b>

PAYMENT INFORMATION			
1	AMOUNT:	510.00	POSTMARKED: N/A
	TYPE:	CHECK	RECEIVED: 12/16/2008
	CHECK NO:	16439186935	
	NAME:	MINOR, AARON 1390 E MAIN ST BARSTOW CA 92311-3220 US	

REMARKS

This receipt was generated by the automated BLM Collections and Billing System and is a paper representation of a portion of the official electronic record contained therein.

**NOTICE!!**

**These documents have been scanned!**

**Do not place un-scanned documents beneath this notice!**

**Do not remove this notice from this file!**

GPO Jacket No. 560-102  
Print Order 61540  
Rise Business Services, LLC  
Job=AZ15 5/22/2019



Box Number= AZ15077



Claim Begin-End: AMC395649-AMC395651

**2 Correspondence**



AZ15077-4

AMC395613-AMC395867



# United States Department of the Interior



BUREAU OF LAND MANAGEMENT

Arizona State Office

One North Central Avenue, Suite 800

Phoenix, Arizona 85004-4427

[www.blm.gov/az/](http://www.blm.gov/az/)

**JAN 29 2014**

In Reply Refer To:

3800 (9310) RE

**AMC395649**

CERTIFIED MAIL - RETURN RECEIPT REQUESTED No. 7013 0600 0001 7593 8631

## DECISION

CHRISTINE and DAVID MANTHEY :  
21110 FONDANT AVE. N. : This decision affects those claims shown  
FOREST LAKE, MN 55025-9759 : in the block below.

---

AMC395649  
GRAPEVINE CREEK

---

### MINING CLAIMS DECLARED FORFEIT

The mining claims listed above have been declared forfeit as of September 1, 2013, for failure to timely file the required maintenance fee payment or small miner's maintenance fee waiver (waiver).

Claimants are required to pay an annual non-refundable maintenance fee of \$140 per 20 acres, or submit a waiver, on or before September 1 of each year. (In accordance with 43 CFR 1822.14, because September 1, 2013, fell on a Sunday and Monday was a holiday, the payment was due the next business day, September 3, 2013.) These requirements were established by 30 U.S.C. 28f-1, as amended, and 43 Code of Federal Regulations (CFR) 3834 and 3835.

Our records do not show receipt of a maintenance fee payment or small miner waiver filed on or before the due date. Therefore, the claims listed above are forfeit.

This decision does not relieve you of the liability for reclamation of all areas disturbed by your activities on lands covered by the subject mining claim(s) and/or site(s). After you complete the reclamation, you must notify the authorized officer of the appropriate surface managing agency so that the authorized officer may conduct a final site inspection and determine whether you may be released from liability. If you fail to reclaim the land to the satisfaction of the authorized officer, the surface management agency may cite you for noncompliance under its surface management regulations.

**SENDER: COMPLETE THIS SECTION**

- Complete items 1, 2, and 3. Also complete item 4 if Restricted Delivery is desired.
- Print your name and address on the reverse so that we can return the card to you.
- Attach this card to the back of the mailpiece, or on the front if space permits.

## 1. Article Addressed to:

CHRISTINE and DAVID MANTHEY  
 21110 FONDANT AVE. N.  
 FOREST LAKE, MN 55025-9759  
 9310/RE/AMC395649

## 2. Article Number

(Transfer from service label)

7013 0600 0001 7593 8631


**COMPLETE THIS SECTION ON DELIVERY**

## A. Signature

**X**

 Agent Addressee

## B. Received by (Printed Name)



## C. Date of Delivery

2-5-2014

## D. Is delivery address different from item 1?

 Yes

If YES, enter delivery address below:

 No

2014 FEB -5 P 3:05

PHOENIX, ARIZONA


## 3. Service Type

 Certified Mail Express Mail Registered Return Receipt for Merchandise Insured Mail C.O.D.

## 4. Restricted Delivery? (Extra Fee)

 Yes


UNITED STATES POSTAL SERVICE



First-Class Mail  
Postage & Fees Paid  
USPS  
Permit No. G-10

- Sender: Please print your name, address, and ZIP+4 in this box •

**U.S. DEPARTMENT OF THE INTERIOR  
BUREAU OF LAND MANAGEMENT  
ARIZONA STATE OFFICE  
ONE NORTH CENTRAL AVENUE, SUITE 800  
PHOENIX, AZ 85004-4427**



For land administered by the Bureau of Land Management (BLM), if you fail to reclaim the land to the satisfaction of the authorized officer as required in 43 CFR Subpart 3809, BLM will issue an order of noncompliance under 43 CFR 3809.601(a). If you fail to comply with the non-compliance order, BLM may take further action under 43 CFR 3809.604. Failure to conduct reclamation is a prohibited act that may subject you to criminal penalties. See 43 CFR 3809.605(h) and 43 CFR 3809.700.

### Appeal Procedures

This decision may be appealed to the Interior Board of Land Appeals, Office of the Secretary, in accordance with the regulations contained in 43 CFR, Part 4, and the enclosed Form 1842-1. If an appeal is taken, your notice of appeal must be filed in this office (at the above address) within 30 days from receipt of this decision. The appellant has the burden of showing that the decision appealed from is in error.

If you wish to file a petition pursuant to regulation 43 CFR 4.21 (58 FR 4939, January 19, 1993) for a stay of the effectiveness of this decision during the time that your appeal is being reviewed by the Board, the petition for a stay must accompany your notice of appeal. A petition for a stay is required to show sufficient justification based on the standards listed below. Copies of the notice of appeal and petition for a stay **must** also be submitted to each party named in this decision and to the Interior Board of Land Appeals and to the appropriate Office of the Solicitor (see 43 CFR 4.413) at the same time the original documents are filed with this office. If you request a stay, you have the burden of proof to demonstrate that a stay should be granted.

### Standards for Obtaining a Stay

Except as otherwise provided by law or other pertinent regulation, a petition for a stay of a decision pending appeal shall show sufficient justification based on the following standards:

- (1) The relative harm to the parties if the stay is granted or denied,
- (2) The likelihood of the appellant's success on the merits,
- (3) The likelihood of immediate and irreparable harm if the stay is not granted, and
- (4) Whether the public interest favors granting the stay.

Please include your AMC serial number(s) on all correspondence. If additional information is required, please call Rod Ebert, at 602-417-9397.



Rebecca Heick  
Group Administrator  
Lands and Minerals

Enclosure:  
Appeal Form 1842-1

FEB 23 2010

In Reply Refer To:  
3800 (9330) TS  
AMC395649

CERTIFIED MAIL – RETURN RECEIPT REQUESTED 7007 2680 0000 8514 7702

NOTICE

SHELLY WILDES  
2201 SW 28TH ST VILLA #14  
OKEECHOBEE, FLORIDA 34974

This Notice Affects Those Claims  
Shown in the Block Below.

---

AMC395650  
BIG CACTUS CREEK

---

Maintenance Fee Waiver Held for Rejection

This office received the Maintenance Fee Waiver Certification (waiver) for the above listed mining claim(s). The waiver is not properly completed and does not meet the annual filing requirements.

In accordance with 43 Code of Federal Regulations (CFR) 3835.10, the name, address, and original signatures of all owners of the mining claim must be included on the waiver form. Please correct the discrepancy as noted below.

According to BLM records, the names on the waiver do not own the claim. The owner of record is AARON MINOR. Mr. Minor is the only person that can file an acceptable waiver for this claim.

In order to correct the defect in the waiver, per 43 CFR 3835.93, you must provide this office with the requested information within 60 days of your receipt of this notice. If you are unable to provide this information, you have the option of paying the annual maintenance fee of \$140.00 per claim. If neither is received within the 60 day time frame, the claim(s) will be declared forfeited and closed.



Please include your AMC serial number on all correspondence. If additional information is required, please contact TONY SMITH @ 602-417-9355.

A handwritten signature in black ink, appearing to read "Ruben A. Sanchez". The signature is fluid and cursive, with a large initial "R" and "S".

Ruben A. Sanchez  
Acting Group Administrator  
Renewable and Mineral Resources Group

TSmith:lm:022310

FEB 23 2010

In Reply Refer To:  
3800 (9330) TS  
AMC395649

CERTIFIED MAIL - RETURN RECEIPT REQUESTED 7007 2680 0000 8514 7719

NOTICE

AARON MINOR  
1390 E MAIN ST  
BARSTOW, CALIFORNIA 92311-3220

This Notice Affects Those Claims  
Shown in the Block Below.

---

AMC395650  
BIG CACTUS CREEK

---

Maintenance Fee Waiver Held for Rejection

This office received the Maintenance Fee Waiver Certification (waiver) for the above listed mining claim(s). The waiver is not properly completed and does not meet the annual filing requirements.

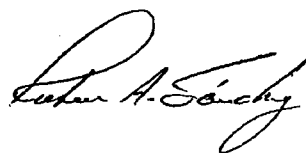
In accordance with 43 Code of Federal Regulations (CFR) 3835.10, the name, address, and original signatures of all owners of the mining claim must be included on the waiver form. Please correct the discrepancy as noted below.

According to BLM records, the names on the waiver do not own the claim. The owner of record is AARON MINOR. Mr. Minor is the only person that can file an acceptable waiver for this claim.

In order to correct the defect in the waiver, per 43 CFR 3835.93, you must provide this office with the requested information within 60 days of your receipt of this notice. If you are unable to provide this information, you have the option of paying the annual maintenance fee of \$140.00 per claim. If neither is received within the 60 day time frame, the claim(s) will be declared forfeited and closed.

*Paid maint fee - Receipt # 2107729  
Entered in Compt JS  
3/24/2010*

Please include your AMC serial number on all correspondence. If additional information is required, please contact TONY SMITH @ 602-417-9355.

A handwritten signature in black ink, appearing to read "Ruben A. Sanchez". The signature is fluid and cursive, with a large initial "R" and "S".

Ruben A. Sanchez  
Acting Group Administrator  
Renewable and Mineral Resources Group

TSmith:lm:022310



# United States Department of the Interior



BUREAU OF LAND MANAGEMENT  
Arizona State Office  
One North Central Avenue, Suite 800  
Phoenix, Arizona 85004-4427  
[www.blm.gov/az/](http://www.blm.gov/az/)

In Reply Refer To:  
3800 (9330) TS  
AMC395649

CERTIFIED MAIL – RETURN RECEIPT REQUESTED 7007 2680 0000 8514 7702

## NOTICE

SHELLY WILDES  
2201 SW 28TH ST VILLA #14  
OKEECHOBEE, FLORIDA 34974

This Notice Affects Those Claims  
Shown in the Block Below.

---

AMC395650  
BIG CACTUS CREEK

---

### Maintenance Fee Waiver Held for Rejection

This office received the Maintenance Fee Waiver Certification (waiver) for the above listed mining claim(s). The waiver is not properly completed and does not meet the annual filing requirements.

In accordance with 43 Code of Federal Regulations (CFR) 3835.10, the name, address, and original signatures of all owners of the mining claim must be included on the waiver form. Please correct the discrepancy as noted below.

According to BLM records, the names on the waiver do not own the claim. The owner of record is AARON MINOR. Mr. Minor is the only person that can file an acceptable waiver for this claim.

In order to correct the defect in the waiver, per 43 CFR 3835.93, you must provide this office with the requested information within 60 days of your receipt of this notice. If you are unable to provide this information, you have the option of paying the annual maintenance fee of \$140.00 per claim. If neither is received within the 60 day time frame, the claim(s) will be declared forfeited and closed.

Please include your AMC serial number on all correspondence. If additional information is required, please contact Tony Smith@602-417-9355.

A handwritten signature in black ink, appearing to read "Ruben A. Sanchez". The signature is fluid and cursive, with a large initial "R" and "S".

Ruben A. Sanchez  
Acting Group Administrator  
Renewable and Mineral Resources Group

PLACE STICKER AT TOP OF ENVELOPE TO THE RIGHT OF THE RETURN ADDRESS. FOLD AT DOTTED LINE

**SENDER: COMPLETE THIS SECTION**

- Complete items 1, 2, and 3. Also complete item 4 if Restricted Delivery is desired.
- Print your name and address on the reverse so that we can return the card to you.
- Attach this card to the back of the mailpiece, or on the front if space permits.

1. Article Addressed to:

SHELLY WILDES  
 2201 SW 28TH ST VILLA #14  
 OKEECHOBEE, FLORIDA 34974  
 AZ933 TS AMC395649

2. Article Number  
(Transfer from service label)

7007 2680 0000 8514 7702

**COMPLETE THIS SECTION ON DELIVERY**

A. Signature  Agent  
 Addressee

B. Received by (Printed Name) C. Date of Delivery

D. Is delivery address different from item 1?  Yes  
 If YES, enter delivery address below:  No

3. Service Type  
 Certified Mail  Express Mail  
 Registered  Return Receipt for Merchandise  
 Insured Mail  C.O.D.

4. Restricted Delivery? (Extra Fee)  Yes

PS Form 3811, February 2004

Domestic Return Receipt

102595-02-M-1540

PHENIX, AZ 85004-4427  
 02 1A FEB 23 2010  
 0004205804  
 MAILED FROM ZIP CODE 85004

SHELLY WILDES  
 2201 SW 28TH ST VILLA #14  
 OKEECHOBEE, FLORIDA 34974  
 AZ933 TS AMC395649

U.S. OFFICIAL MAIL  
 PENALTY FOR PRIVATE USE \$300  
 PITYNY BOVES  
 \$ 05.540  
 FEB 23 2010  
 0004205804  
 MAILED FROM ZIP CODE 85004



7007 2680 0000 8514 7702



CERTIFIED MAIL™

PHOENIX, ARIZONA  
 RECEIVED  
 2010 MAR 26 P 12:55  
 BLM AZ STATE OFFICE  
 OFFICIAL BUSINESS  
 PENALTY FOR PRIVATE USE \$300  
 Forwarding Order Expired  
 Returned to Sender  
 Insufficient Address  
 Moved, Left No Address  
 Unclaimed  
 Attempted - Not Known  
 No Such Street  
 No Such Number  
 No Receipt  
 Deceased  
 Variant

2/27  
 3-9  
 3-14

AN EQUAL

UNITED STATES  
 DEPARTMENT OF THE INTERIOR  
 Bureau of Land Management  
 Arizona State Office  
 One N. Central Avenue, Suite 800  
 Phoenix, AZ 85004-4427

**SENDER: COMPLETE THIS SECTION**

- Complete items 1, 2, and 3. Also complete item 4 if Restricted Delivery is desired.
- Print your name and address on the reverse so that we can return the card to you.
- Attach this card to the back of the mailpiece, or on the front if space permits.

**1. Article Addressed to:**

SHIRLEY ANN WILDES, JAMIE WILDES,  
DONNA, WILDES, & DONALD WILDES  
P.O. BOX 1146  
OKEECHOBEE, FLORIDA 34083-1146  
AZ933 TS AMC395649

**2. Article Number***(Transfer from service label)*

7007 2680 0000 8514 7689

**COMPLETE THIS SECTION ON DELIVERY****A. Signature**

X


Shirley Wildes

 Agent Addressee**B. Received by (Printed Name)****C. Date of Delivery**

Shirley Wildes 3/2/10

**D. Is delivery address different from item 1?  Yes**If YES, enter delivery address below:  No**3. Service Type** Certified Mail Express Mail Registered Return Receipt for Merchandise Insured Mail C.O.D.**4. Restricted Delivery? (Extra Fee)** Yes

UNITED STATES POST SERVICE



Class Mail  
Postage & Fees Paid  
USPS  
Permit No. G-10

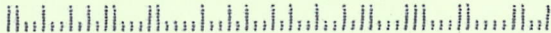
• Sender: Please print your name, address, and ZIP+4 in this box •

RECEIVED  
BLM AZ STATE OFFICE

2010 MAR -8 P 2:29

PHOENIX, ARIZONA

BUREAU OF LAND MANAGEMENT  
ARIZONA STATE OFFICE  
ONE NORTH CENTRAL AVENUE  
SUITE 800  
PHOENIX, AZ 85004-2203







# United States Department of the Interior



BUREAU OF LAND MANAGEMENT  
Arizona State Office  
One North Central Avenue, Suite 800  
Phoenix, Arizona 85004-4427  
[www.blm.gov/az/](http://www.blm.gov/az/)

In Reply Refer To:  
3800 (9330) TS  
AMC395649

February 23, 2010

CERTIFIED MAIL – RETURN RECEIPT REQUESTED 7007 2680 0000 8514 7719

## NOTICE

AARON MINOR  
1390 E MAIN ST  
BARSTOW, CALIFORNIA 92311-3220

This Notice Affects Those Claims  
Shown in the Block Below.

---

AMC395650  
BIG CACTUS CREEK

---

### Maintenance Fee Waiver Held for Rejection

This office received the Maintenance Fee Waiver Certification (waiver) for the above listed mining claim(s). The waiver is not properly completed and does not meet the annual filing requirements.

In accordance with 43 Code of Federal Regulations (CFR) 3835.10, the name, address, and original signatures of all owners of the mining claim must be included on the waiver form. Please correct the discrepancy as noted below.

According to BLM records, the names on the waiver do not own the claim. The owner of record is AARON MINOR. Mr. Minor is the only person that can file an acceptable waiver for this claim.

In order to correct the defect in the waiver, per 43 CFR 3835.93, you must provide this office with the requested information within 60 days of your receipt of this notice. If you are unable to provide this information, you have the option of paying the annual maintenance fee of \$140.00 per claim. If neither is received within the 60 day time frame, the claim(s) will be declared forfeited and closed.

*look for new address  
to close claim*

Please include your AMC serial number on all correspondence. If additional information is required, please contact Tony Smith@602-417-9355.

A handwritten signature in black ink, appearing to read "Ruben A. Sanchez". The signature is fluid and cursive, with a large initial "R" and "S".

Ruben A. Sanchez  
Acting Group Administrator  
Renewable and Mineral Resources Group

**SENDER: COMPLETE THIS SECTION**

- Complete items 1, 2, and 3. Also complete item 4 if Restricted Delivery is desired.
- Print your name and address on the reverse so that we can return the card to you.
- Attach this card to the back of the mailpiece, or on the front if space permits.


1. Article Addressed to:

TABITHA TRENT  
 2605 SW 3RD AVE  
 OKEECHOBEE, FLORIDA 34974  
 AZ933 TS AMC395649

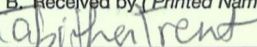
**COMPLETE THIS SECTION ON DELIVERY**

A. Signature


X


 Agent Addressee

B. Received by (Printed Name)



C. Date of Delivery


D. Is delivery address different from item 1?  YesIf YES, enter delivery address below:  No

3. Service Type

 Certified Mail Express Mail Registered Return Receipt for Merchandise Insured Mail C.O.D.

4. Restricted Delivery? (Extra Fee)

 Yes

2. Article Number

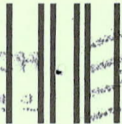
(Transfer from service label)

7007 2680 0000 8514 7696

UNITED STATES POSTAL SERVICE

WEST PALM BEACH

NO 33549 44 3



First-Class Mail  
Postage & Fees Paid  
USPS  
Permit No. G-10

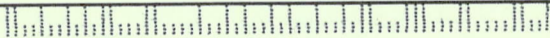
• Sender: Please print your name, address, and ZIP+4 in this box •

RECEIVED  
BLM AZ STATE OFFICE

2010 MAR 12 P 2: 02

PHOENIX, ARIZONA

BUREAU OF LAND MANAGEMENT  
ARIZONA STATE OFFICE  
ONE NORTH CENTRAL AVENUE  
SUITE 800  
PHOENIX, AZ 85004-2203



FEB 23 2010

In Reply Refer To:  
3800 (9330) TS  
AMC395649

CERTIFIED MAIL – RETURN RECEIPT REQUESTED 7007 2680 0000 8514 7696

NOTICE

TABITHA TRENT  
2605 SW 3RD AVE  
OKEECHOBEE, FLORIDA 34974

This Notice Affects Those Claims  
Shown in the Block Below.

---

AMC395650  
BIG CACTUS CREEK

---

Maintenance Fee Waiver Held for Rejection

This office received the Maintenance Fee Waiver Certification (waiver) for the above listed mining claim(s). The waiver is not properly completed and does not meet the annual filing requirements.

In accordance with 43 Code of Federal Regulations (CFR) 3835.10, the name, address, and original signatures of all owners of the mining claim must be included on the waiver form. Please correct the discrepancy as noted below.

According to BLM records, the names on the waiver do not own the claim. The owner of record is AARON MINOR. Mr. Minor is the only person that can file an acceptable waiver for this claim.

In order to correct the defect in the waiver, per 43 CFR 3835.93, you must provide this office with the requested information within 60 days of your receipt of this notice. If you are unable to provide this information, you have the option of paying the annual maintenance fee of \$140.00 per claim. If neither is received within the 60 day time frame, the claim(s) will be declared forfeited and closed.

Please include your AMC serial number on all correspondence. If additional information is required, please contact TONY SMITH @ 602-417-9355.

A handwritten signature in black ink, appearing to read "Ruben A. Sanchez". The signature is fluid and cursive, with a large initial "R" and "S".

Ruben A. Sanchez  
Acting Group Administrator  
Renewable and Mineral Resources Group

TSmith:lm:022310

FEB 23 2010

In Reply Refer To:  
3800 (9330) TS  
AMC395649

CERTIFIED MAIL – RETURN RECEIPT REQUESTED 7007 2680 0000 8514 7689

NOTICE

SHIRLEY ANN WILDES,  
JAMIE WILDES, DONNA WILDES,  
& DONALD WILDES  
P.O. BOX 1146  
OKEECHOBEE, FLORIDA 34083-1146

This Notice Affects Those Claims  
Shown in the Block Below.

---

AMC395650  
BIG CACTUS CREEK

---

Maintenance Fee Waiver Held for Rejection

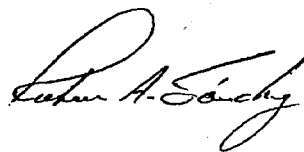
This office received the Maintenance Fee Waiver Certification (waiver) for the above listed mining claim(s). The waiver is not properly completed and does not meet the annual filing requirements.

In accordance with 43 Code of Federal Regulations (CFR) 3835.10, the name, address, and original signatures of all owners of the mining claim must be included on the waiver form. Please correct the discrepancy as noted below.

According to BLM records, the names on the waiver do not own the claim. The owner of record is AARON MINOR. Mr. Minor is the only person that can file an acceptable waiver for this claim.

In order to correct the defect in the waiver, per 43 CFR 3835.93, you must provide this office with the requested information within 60 days of your receipt of this notice. If you are unable to provide this information, you have the option of paying the annual maintenance fee of \$140.00 per claim. If neither is received within the 60 day time frame, the claim(s) will be declared forfeited and closed.

Please include your AMC serial number on all correspondence. If additional information is required, please contact TONY SMITH @ 602-417-9355.

A handwritten signature in black ink, appearing to read "Ruben A. Sanchez". The signature is fluid and cursive, with a large initial "R" and "S".

Ruben A. Sanchez  
Acting Group Administrator  
Renewable and Mineral Resources Group

TSmith:lm:022310



UNITED STATES  
DEPARTMENT OF THE INTERIOR  
BUREAU OF LAND MANAGEMENT

582

MAINTENANCE FEE WAIVER CERTIFICATION

FORM APPROVED  
OMB NO. 1004-0114  
Expires: February 28, 2010

SEE INSTRUCTIONS ON PAGE 2

AMC-395649

- This small miner waiver is filed for the assessment year beginning at noon on September 1, \_\_\_\_\_ and ending at noon on September 1, \_\_\_\_\_
- The undersigned and all related parties owned ten or fewer mining claims, mill, or tunnel sites located and maintained on Federal lands in the United States of America on September 1, \_\_\_\_\_.
- The undersigned have performed the assessment work required by law for each mining claim listed prior to filing this waiver and understand that by filing this form: an affidavit of assessment work must be recorded by the December 30th following the filing of this waiver.
- The undersigned understand that if the assessment work obligation has not yet come due under 30 U.S.C. 28 (for those claims in their first assessment year only); a notice of intent to hold reciting this condition must be recorded by the December 30th following the filing of this waiver.
- The undersigned understand that mill and tunnel sites may also be listed upon this waiver and be waived from payment of the maintenance fee; and that a notice of intent to hold for these sites is required to be recorded by the December 30th immediately following the filing of this waiver.
- The undersigned understand and acknowledge that pursuant to 43 U.S.C. 1212 and 18 U.S.C. 1001; the filing or recording of a false, fictitious, or fraudulent document with the Bureau of Land Management may result in a fine of up to \$250,000, a prison term not to exceed five years, or both.
- The mining claims, mill or tunnel sites for which this waiver from payment of the maintenance fees is requested are:

CLAIM OR SITE NAME

BLM RECORDATION SERIAL NUMBER

1. Big Cactus	AMC# 395650
2.	
3.	
4.	
5.	
6.	
7.	
8.	
9.	
10.	

TIMELY FILED

RECEIVED  
BLM AZ STATE OFFICE  
2009 SEP - 3 A 7 48  
TUCSON, ARIZONA

The owner(s) (claimants) of the above mining claims and sites are:

Shirley Ann Wildes  
(Owner's Name - Please Print)

Shirley Ann Wildes  
(Owner's Signature)

P.O. Box 1146  
(Street or P.O. Box)

Okeechobee FL 34973-1146  
(City) (State) (Zip Code)

AT Tabitha Trent  
(Owner's Name - Please Print)

Tabitha Trent  
(Owner's Signature)

2605 SW 3rd Ave  
(Street or P.O. Box)

Okeechobee FL 34974  
(City) (State) (Zip Code)

SW Shelley Jean Wildes  
(Owner's Name - Please Print)

Shelley Jean Wildes  
(Owner's Signature)

2201 SW 28th St. Villa #14  
(Street or P.O. Box)

Okeechobee FL 34974  
(City) (State) (Zip Code)

ENTERED  
SEP 28 2009  
1211

Jamie M. Wildes  
PO Box 1146  
(Owner's Name - Please Print)

(Street or P.O. Box)

Donna M. Wildes  
(Owner's Name - Please Print)

PO Box 1146

(Street or P.O. Box)

Donald Wildes Jr.  
(Owner's Name - Please Print)

PO Box 1146  
(Street or P.O. Box)

(Owner's Name - Please Print)

(Street or P.O. Box)

Jamie M. Wildes  
(Owner's Signature)  
Okeechobee FL 34973  
(City) (State) (Zip Code)

Donna M. Wildes  
(Owner's Signature)  
Okeechobee FL 34973  
(City) (State) (Zip Code)

Donald Wildes Jr.  
(Owner's Signature)  
Okeechobee FL 34973  
(City) (State) (Zip Code)

(Owner's Signature)

(City)

(State)

(Zip Code)

Title 18 U.S.C. Section 1001 and Title 43 U.S.C. Section 1212 makes it a crime for any person knowingly and willfully to make to any department or agency of the United States any false, fictitious or fraudulent statements or representations as to any matter within its jurisdiction.

INSTRUCTIONS

1. This certification is made under the provisions of §1744 of Title 43 and § 28-28k of Title 30 of the United States Code; and the regulations thereunder (43 CFR Part 3830).
2. The claimant(s) must fill in the dates in paragraph 1 for the beginning and ending of the assessment year for which this waiver is sought.
3. The claimant(s) must fill in the date in paragraph 2 for the beginning of the assessment year for which this waiver is sought.
4. All claim and site names and Bureau of Land Management (BLM) serial numbers must be listed for the mining claims, mill sites, and tunnel sites for which the waiver is sought.
5. All owners of the mining claims, mill sites, and tunnel sites and their addresses must be given.
6. This waiver form must be signed by all the claimants or their designated agent, in original form. If an agent is designated, a notarized designation of agent, signed by all of the claimants with proper address given, must be submitted with this waiver.
7. This form must be filed no later than September 1st for the upcoming assessment year in the BLM State Office where the mining claims or sites are recorded, or the waiver cannot be granted by the BLM. (Example: to obtain a waiver for the assessment year 2000, which begins at noon on September 1, 1999, you must qualify for and file for a waiver no later than September 1, 1999, in the proper BLM State Office).
8. For all mining claims which require assessment work, you must record an affidavit of labor on or before the December 30th immediately following the filing of this waiver. For all other mining claims or sites waived, you must record a notice of intent to hold on or before the December 30th immediately following the filing of this waiver.
9. Mill and tunnel sites may also be listed upon this waiver and be waived from payment of the maintenance fee. A notice of intent to hold for these sites is required to be filed by the December 30th following the filing of this waiver.

TIMELY FILED

PHOENIX, ARIZONA

2009 SEP - 3 A 48

FOR OFFICIAL USE ONLY  
RECEIVED  
BLM AZ STATE OFFICE

582

UNITED STATES  
DEPARTMENT OF THE INTERIOR  
BUREAU OF LAND MANAGEMENT

MAINTENANCE FEE WAIVER CERTIFICATION

FORM APPROVED  
OMB NO. 1004-0114  
Expires: February 28, 2010

SEE INSTRUCTIONS ON PAGE 2

AMC-395649

- This small miner waiver is filed for the assessment year beginning at noon on September 1, \_\_\_\_\_ and ending at noon on September 1, \_\_\_\_\_
- The undersigned and all related parties owned ten or fewer mining claims, mill, or tunnel sites located and maintained on Federal lands in the United States of America on September 1, \_\_\_\_\_.
- The undersigned have performed the assessment work required by law for each mining claim listed prior to filing this waiver and understand that by filing this form; an affidavit of assessment work must be recorded by the December 30th following the filing of this waiver.
- The undersigned understand that if the assessment work obligation has not yet come due under 30 U.S.C. 28 (for those claims in their first assessment year only); a notice of intent to hold reciting this condition must be recorded by the December 30th following the filing of this waiver.
- The undersigned understand that mill and tunnel sites may also be listed upon this waiver and be waived from payment of the maintenance fee; and that a notice of intent to hold for these sites is required to be recorded by the December 30th immediately following the filing of this waiver.
- The undersigned understand and acknowledge that pursuant to 43 U.S.C. 1212 and 18 U.S.C. 1001; the filing or recording of a false, fictitious, or fraudulent document with the Bureau of Land Management may result in a fine of up to \$250,000, a prison term not to exceed five years, or both.
- The mining claims, mill or tunnel sites for which this waiver from payment of the maintenance fees is requested are:

CLAIM OR SITE NAME	BLM RECORDATION SERIAL NUMBER
1. Big Cactus	AMC# 395650 E
2.	
3.	
4.	
5.	
6.	
7.	
8.	
9.	
10.	

TIMELY FILED

RECEIVED  
BLM AZ STATE OFFICE  
2009 SEP - 3 A 7:48  
PHOENIX, ARIZONA

The owner(s) (claimants) of the above mining claims and sites are:

Shirley Ann Wildes ✓  
(Owner's Name - Please Print)

Shirley Ann Wildes  
(Owner's Signature)

P.O. Box 1146  
(Street or P.O. Box)

Okeechobee FL 34973-1146  
(City) (State) (Zip Code)

TAT Tabitha Trent ✓  
(Owner's Name - Please Print)

Tabitha Trent  
(Owner's Signature)

2605 SW 3rd Ave  
(Street or P.O. Box)

Okeechobee FL 34974  
(City) (State) (Zip Code)

SSW Shelley Jean Wildes ✓  
(Owner's Name - Please Print)

Shelley Jean Wildes  
(Owner's Signature)

2201 SW 28th St. Villa #14  
(Street or P.O. Box)

Okeechobee FL 34974  
(City) (State) (Zip Code)

ENTERED  
SEP 28 2009  
DJJ

Jamie M. Wildes  
5MJ PO Box 1146  
(Owner's Name - Please Print)

(Street or P.O. Box)

DMW Donna M. Wildes  
(Owner's Name - Please Print)

PO Box 1146  
(Street or P.O. Box)

(Street or P.O. Box)

DMWJR Donald Wildes Jr.  
(Owner's Name - Please Print)

PO Box 1146  
(Street or P.O. Box)

(Street or P.O. Box)

(Owner's Name - Please Print)

(Street or P.O. Box)

Jamie M. Wildes  
(Owner's Signature)

Okeechobee FL 34973  
(City) (State) (Zip Code)

Donna M. Wildes  
(Owner's Signature)

Okeechobee FL 34973  
(City) (State) (Zip Code)

(City) (State) (Zip Code)

Donald Wildes Jr.  
(Owner's Signature)

Okeechobee FL 34973  
(City) (State) (Zip Code)

(City) (State) (Zip Code)

(Owner's Signature)

(City) (State) (Zip Code)

Title 18 U.S.C. Section 1001 and Title 43 U.S.C. Section 1212 makes it a crime for any person knowingly and willfully to make to any department or agency of the United States any false, fictitious or fraudulent statements or representations as to any matter within its jurisdiction.

INSTRUCTIONS

1. This certification is made under the provisions of §1744 of Title 43 and § 28-28k of Title 30 of the United States Code; and the regulations thereunder (43 CFR Part 3830).
2. The claimant(s) must fill in the dates in paragraph 1 for the beginning and ending of the assessment year for which this waiver is sought.
3. The claimant(s) must fill in the date in paragraph 2 for the beginning of the assessment year for which this waiver is sought.
4. All claim and site names and Bureau of Land Management (BLM) serial numbers must be listed for the mining claims, mill sites, and tunnel sites for which the waiver is sought.
5. All owners of the mining claims, mill sites, and tunnel sites and their addresses must be given.
6. This waiver form must be signed by all the claimants or their designated agent, in original form. If an agent is designated, a notarized designation of agent, signed by all of the claimants with proper address given, must be submitted with this waiver.
7. This form must be filed no later than September 1st for the upcoming assessment year in the BLM State Office where the mining claims or sites are recorded, or the waiver cannot be granted by the BLM. (Example: to obtain a waiver for the assessment year 2000, which begins at noon on September 1, 1999, you must qualify for and file for a waiver no later than September 1, 1999, in the proper BLM State Office).
8. For all mining claims which require assessment work, you must record an affidavit of labor on or before the December 30th immediately following the filing of this waiver. For all other mining claims or sites waived, you must record a notice of intent to hold on or before the December 30th immediately following the filing of this waiver.
9. Mill and tunnel sites may also be listed upon this waiver and be waived from payment of the maintenance fee. A notice of intent to hold for these sites is required to be filed by the December 30th following the filing of this waiver.

TIMELY FILED

PHOENIX, ARIZONA

2009 SEP - 3 A 4 48

FOR OFFICIAL USE ONLY  
RECEIVED  
BLM AZ STATE OFFICE

September 8, 2010

In Reply Refer To:  
3800 (9310) AT  
AMC395649

CERTIFIED MAIL - RETURN RECEIPT REQUESTED No. 7010 0780 0001 4667 6843

DECISION

Aaron Minor	:	This Decision Affects Those Claims
1390 E Main Street	:	Shown in the Block Below.
Barstow, California 92311-3220	:	

---

AMC395651  
Golden Dreams

---

Mining Claim(s) Declared Null and Void Ab Initio

Pursuant to Title 43 Code of Federal Regulations (CFR) 3832.1, this office received your notice(s) of location for recording mining claims. In accordance with 43 CFR 3833.91, the claim(s) listed above is/are hereby declared null and void ab initio for the reason indicated below. A copy of the Master Title Plat is enclosed for your convenience, if applicable.

The federal government does not own the mineral estate in the land where you located your claims. Therefore, you cannot have a federal mining claim. The surface was reconveyed to the government, however the State of Arizona retained the minerals.

This decision does not relieve you of the liability for reclamation of all areas disturbed by your activities on land encompassed by your mining claim(s) and/or site(s). After you complete the reclamation, you must notify the authorized officer of the appropriate surface managing agency so that the authorized officer may conduct a final site inspection and determine whether you may be released from liability. If you fail to reclaim the land to the satisfaction of the authorized officer, the surface management agency may cite you for noncompliance under its surface management regulations.

For land administered by the BLM, if you fail to reclaim the land to the satisfaction of the authorized officer as required in 43 CFR Subpart 3809, the BLM will issue an order of noncompliance under 43 CFR 3809.601(a). If you fail to comply with the noncompliance order, the BLM may take further action under 43 CFR 3809.604. Failure to conduct reclamation is a prohibited act that may subject you to criminal penalties. See 43 CFR 3809.605(h) and 43 CFR 3809.700. If your occupancy has been terminated and you fail to remove structures, material, and equipment, and any personal property in accordance with the regulations in 43 CFR 3715.5-1, the BLM may dispose of the property. In accordance with 43 CFR 3715.5-2, you will remain liable for the costs the BLM incurs in removing and disposing of the property.

This decision may be appealed to the Interior Board of Land Appeals, Office of the Secretary, in accordance with the regulations contained in 43 CFR, Part 4 and the enclosed Form 1842-1. If an appeal is taken, your notice of appeal must be filed in this office (at the above address) within 30 days from receipt of this decision. The appellant has the burden of showing that the decision appealed from is in error.

If you wish to file a petition pursuant to regulation 43 CFR 4.21 (58 FR 4939, January 19, 1993), for a stay of the effectiveness of this decision during the time that your appeal is being reviewed by the Board, the petition for a stay must accompany your notice of appeal. A petition for a stay is required to show sufficient justification based on the standards listed below. Copies of the notice of appeal and petition for a stay must also be submitted to each party named in this decision and to the Interior Board of Land Appeals and to the appropriate Office of the Solicitor (see 43 CFR 4.413) at the same time the original documents are filed with this office. If you request a stay, you have the burden of proof to demonstrate that a stay should be granted.

#### Standards for Obtaining a Stay

Except as otherwise provided by law or other pertinent regulation, a petition for a stay of a decision pending appeal shall show sufficient justification based on the following standards:

- (1) The relative harm to the parties if the stay is granted or denied,
- (2) The likelihood of the appellant's success on the merits,
- (3) The likelihood of immediate and irreparable harm if the stay is not granted, and
- (4) Whether the public interest favors granting the stay.

If additional information is required, please contact Amy Thrower at 602-417-9334. Please include your AMC serial number(s) on all correspondence.

Stephen K. Hansen  
Group Administrator  
Lands and Minerals

Enclosures

AThrower:lm:090810

**SENDER: COMPLETE THIS SECTION**

- Complete items 1, 2, and 3. Also complete item 4 if Restricted Delivery is desired.
- Print your name and address on the reverse so that we can return the card to you.
- Attach this card to the back of the mailpiece, or on the front if space permits.

1. Article Addressed to:

Aaron Minor  
1390 E Main Street  
Barstow, California 92311-3220  
AZ931 AT AMC395649

2. Article Number

(Transfer from service label)

7010 0780 0001 4667 6843

PS Form 3811, February 2004

Domestic-Return Receipt

102595-02-M-1540

**COMPLETE THIS SECTION ON DELIVERY**

A. Signature

X

Agent

Addressee

B. Received by (Printed Name)

C. Date of Delivery

D. Is delivery address different from item 1?  Yes  
If YES, enter delivery address below:  No

3. Service Type

Certified Mail

Express Mail

Registered

Return Receipt for Merchandise

Insured Mail

C.O.D.

4. Restricted Delivery? (Extra Fee)

Yes

BC: 85004442700 \*1179-0803-09-08  
NOT DELIVERABLE TO THE ADDRESSEE  
RETURN TO SENDER  
UNDELIVERABLE TO THE ADDRESSEE  
NIXIE DE 1 \$20 00 09/13/10

Aaron Minor  
1390 E Main Street  
Barstow, California 92311-3220  
AZ931 AT AMC395649

5231183220 0001 4667 6843

U.S. OFFICIAL MAIL  
PENALTY FOR PRIVATE USE \$300  
PRINTEY BOWES  
\$05.71  
02 1A  
0004205804 SEP 09 2010  
MAILED FROM ZIP CODE 85004



**CERTIFIED MAIL™**

AN EQUA

UNITED STATES  
DEPARTMENT OF THE INTERIOR  
Bureau of Land Management  
Arizona State Office  
One N. Central Avenue, Suite 800  
Phoenix, AZ 85004-4427  
OFFICIAL BUSINESS  
PENALTY FOR PRIVATE USE \$300  
BLM  
DELIVERED TO THE ADDRESSEE  
2010 SEP 16  
PHOENIX, ARIZONA





# United States Department of the Interior



BUREAU OF LAND MANAGEMENT  
Arizona State Office  
One North Central Avenue, Suite 800  
Phoenix, Arizona 85004-4427  
www.blm.gov/az/

September 8, 2010

In Reply Refer To:  
3800 (9310) AT  
AMC395649

CERTIFIED MAIL - RETURN RECEIPT REQUESTED No. 7010 0780 0001 4667 6843

## DECISION

Aaron Minor	:	This Decision Affects Those Claims
1390 E Main Street	:	Shown in the Block Below.
Barstow, California 92311-3220	:	

---

AMC395651  
Golden Dreams

---

### Mining Claim(s) Declared Null and Void Ab Initio

Pursuant to Title 43 Code of Federal Regulations (CFR) 3832.1, this office received your notice(s) of location for recording mining claims. In accordance with 43 CFR 3833.91, the claim(s) listed above is/are hereby declared null and void ab initio for the reason indicated below. A copy of the Master Title Plat is enclosed for your convenience, if applicable.

The federal government does not own the mineral estate in the land where you located your claims. Therefore, you cannot have a federal mining claim. The surface was reconveyed to the government, however the state of arizona retained the minerals.

This decision does not relieve you of the liability for reclamation of all areas disturbed by your activities on land encompassed by your mining claim(s) and/or site(s). After you complete the reclamation, you must notify the authorized officer of the appropriate surface managing agency so that the authorized officer may conduct a final site inspection and determine whether you may be released from liability. If you fail to reclaim the land to the satisfaction of the authorized officer, the surface management agency may cite you for noncompliance under its surface management regulations.

For land administered by the BLM, if you fail to reclaim the land to the satisfaction of the authorized officer as required in 43 CFR Subpart 3809, the BLM will issue an order of

noncompliance under 43 CFR 3809.601(a). If you fail to comply with the noncompliance order, the BLM may take further action under 43 CFR 3809.604. Failure to conduct reclamation is a prohibited act that may subject you to criminal penalties. See 43 CFR 3809.605(h) and 43 CFR 3809.700. If your occupancy has been terminated and you fail to remove structures, material, and equipment, and any personal property in accordance with the regulations in 43 CFR 3715.5-1, the BLM may dispose of the property. In accordance with 43 CFR 3715.5-2, you will remain liable for the costs the BLM incurs in removing and disposing of the property.

This decision may be appealed to the Interior Board of Land Appeals, Office of the Secretary, in accordance with the regulations contained in 43 CFR, Part 4 and the enclosed Form 1842-1. If an appeal is taken, your notice of appeal must be filed in this office (at the above address) within 30 days from receipt of this decision. The appellant has the burden of showing that the decision appealed from is in error.

If you wish to file a petition pursuant to regulation 43 CFR 4.21 (58 FR 4939, January 19, 1993), for a stay of the effectiveness of this decision during the time that your appeal is being reviewed by the Board, the petition for a stay must accompany your notice of appeal. A petition for a stay is required to show sufficient justification based on the standards listed below. Copies of the notice of appeal and petition for a stay must also be submitted to each party named in this decision and to the Interior Board of Land Appeals and to the appropriate Office of the Solicitor (see 43 CFR 4.413) at the same time the original documents are filed with this office. If you request a stay, you have the burden of proof to demonstrate that a stay should be granted.

#### Standards for Obtaining a Stay

Except as otherwise provided by law or other pertinent regulation, a petition for a stay of a decision pending appeal shall show sufficient justification based on the following standards:

- (1) The relative harm to the parties if the stay is granted or denied,
- (2) The likelihood of the appellant's success on the merits,
- (3) The likelihood of immediate and irreparable harm if the stay is not granted, and
- (4) Whether the public interest favors granting the stay.

If additional information is required, please contact Amy Thrower at 602-417-9334. Please include your AMC serial number(s) on all correspondence.



Stephen K. Hansen  
Group Administrator  
Lands and Minerals

Enclosures

**NOTICE!!**

**These documents have been scanned!**

**Do not place un-scanned documents beneath this notice!**

**Do not remove this notice from this file!**

GPO Jacket No. 560-102  
Print Order 61540  
Rise Business Services, LLC  
Job=AZ15 5/22/2019



Box Number= AZ15077



Claim Begin-End: AMC395649-AMC395651

**3 Transfers**



AZ15077-4

AMC395613-AMC395867

RECORDING REQUESTED BY  
[Insert Party Requesting]  
AND WHEN RECORDED MAIL TO

AMC 395649

Name Shirley Ann Wildes  
Street Address P.O. Box 1146

City, State Zip Okeechobee, FL 34973-1146

Order No. \_\_\_\_\_

SPACE ABOVE THIS LINE FOR RECORDER'S USE

### QUITCLAIM DEED

THE UNDERSIGNED GRANTOR(s) DECLARE(s)

City of \_\_\_\_\_  
Conveyance Tax is \$ \_\_\_\_\_  
Parcel No. \_\_\_\_\_

Documentary Transfer Tax is \$ \_\_\_\_\_  
computed on full value of interest or property conveyed, or,  
full value less value of liens or encumbrances remaining at  
the time of sale

FOR A VALUABLE CONSIDERATION, receipt of which is hereby acknowledged,

Aaron Minor

do(es) hereby REMISE, RELEASE AND FOREVER QUITCLAIM to

Shirley Ann Wildes, Tabitha Ann Trent, Shelley Jean Wildes, Jamie Michelle Wildes, Donna Marie Wildes & Donald Wallace Wildes, Jr  
the following real property in the city of  
county of Yavapai, state of Arizona:

AMC: 395650  
Name/Claim: Big Cactus  
Township: 10N  
Range: 2E  
Section: Sec. 31 SW 1/4  
Type: Placer  
Filed: October 1, 2008

RECEIVED  
CLM / STATE OFFICE  
2010 MAR 26 A 7:44  
PHOENIX, ARIZONA


Dated: April 2, 2009

STATE OF CALIFORNIA  
COUNTY OF Riverside



Aaron Minor

On April 2, 2009 before me, Teri Cox a Notary Public in and for said County and State, personally appeared Aaron Minor who proved to me on the basis of satisfactory evidence) to be the person whose name is subscribed to the within instrument and acknowledged to me that he executed the same in his authorized capacity and that by his signature on the instrument the person, or the entity upon behalf of which the person, acted, executed the instrument. I Certify under penalty of perjury under the laws of the State of California that the foregoing paragraph is true and correct




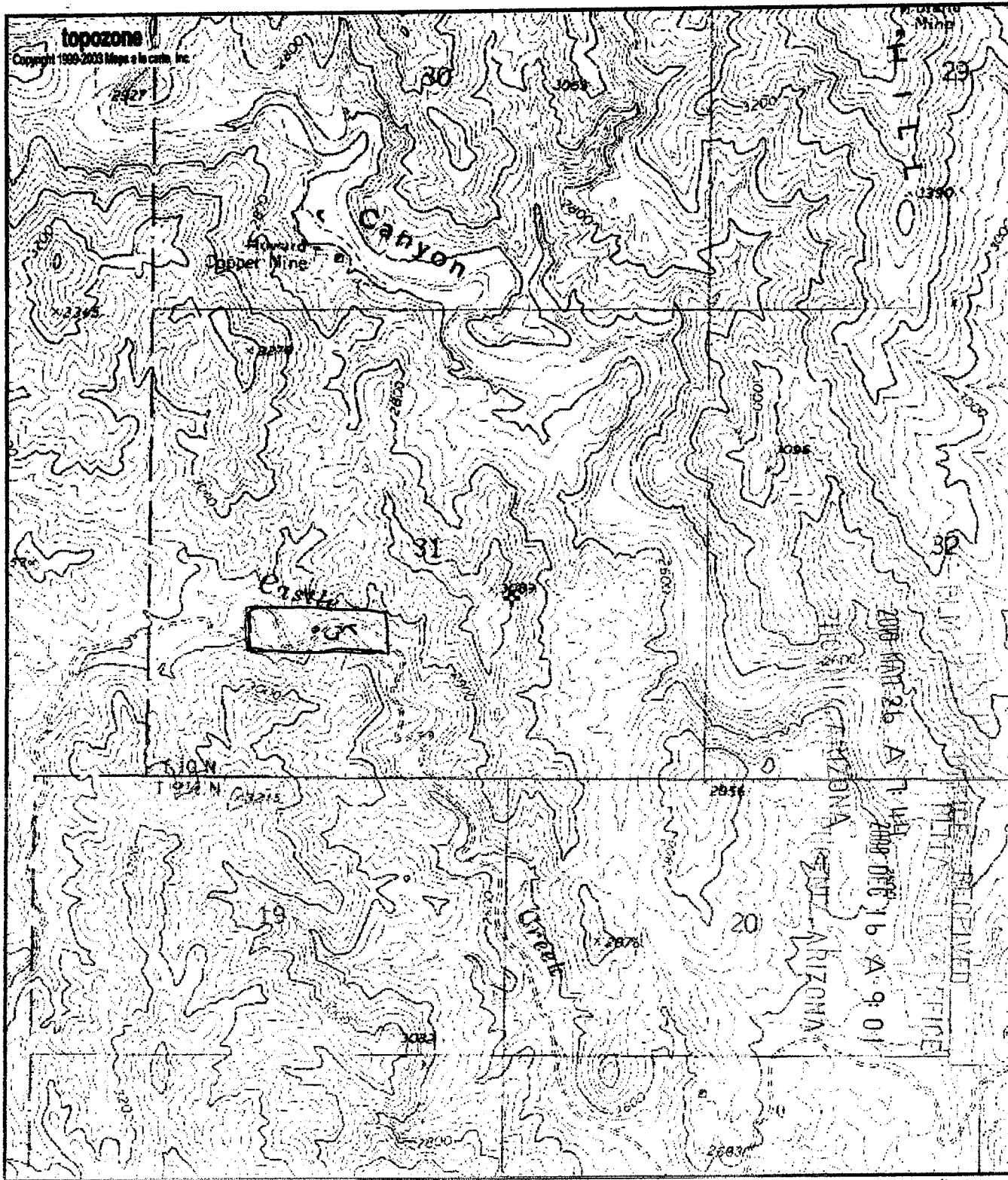
WITNESS my hand and official seal.

Signature \_\_\_\_\_

(This area for official notarial seal)

ENTERED  
APR 7 2009  
DCA

AT



UTM 12 390729E 3785028N (NAD83/WGS84)  
USGS Bumble Bee (AZ) Quadrangle  
Projection is UTM Zone 12 NAD83 Datum

M=11.536  
G=-0.667

REPRODUCERS MEMO LEGIBILITY  
QUESTIONNAIRE FOR GOOD REPRODUCTION

RECEIVED  
MFL OFFICE  
2008 MAR 26 A 7:44  
2008 DEC 16 A 9:01

2008 MAR 26

**United States Department of the Interior**

**Bureau of Land Management**  
 BUSINESS & SUPPORT SVCS DIV  
 ONE N CENTRAL AVE SUITE 800  
 PHOENIX, AZ 85004 -4427  
 Phone: (602) 417-9200

Receipt

No: 2107729

<b>Transaction #:</b> 2175626	
<b>Date of Transaction:</b> 03/26/2010	
<b>CUSTOMER:</b>	SHIRLEY WILDES PO BOX 1146 OKEECHOBEE, FL 34973-1146 US

LINE #	QTY	DESCRIPTION	REMARKS	UNIT PRICE	TOTAL
1	1.00	LOCATABLE MINERALS / MINING CLAIMS-NOT NEW-UNADJUD, ONE AUTH NO. ONLY / MINING CLAIM MONEY RECEIVED <b>CASES: AMC395650/\$220.00</b>	MAINT/TRF	- n/a -	220.00
<b>TOTAL:</b>					<b>\$220.00</b>

PAYMENT INFORMATION					
1	AMOUNT:	140.00	POSTMARKED:	03/23/2010	
	TYPE:	CHECK	RECEIVED:	03/26/2010	
	CHECK NO:	2435			
	NAME:	WILDES, DONALD PO BOX 1146 OKEECHOBEE FL 34973-1146 US			
2	AMOUNT:	80.00	POSTMARKED:	03/23/2010	
	TYPE:	CHECK	RECEIVED:	03/26/2010	
	CHECK NO:	2436			
	NAME:	WILDES, SHIRLEY A PO BOX 1146 OKEECHOBEE FL 34973-1146 US			

REMARKS


This receipt was generated by the automated BLM Collections and Billing System and is a paper representation of a portion of the official electronic record contained therein.

*TR - 1 claim - 6 Grantee  
 2010 m. Fee*

*\$20 overpmt Refunded  
 AT*

TO: BLM Arizona

Check #2436 is for transfer fee \$80.<sup>00</sup>  
Please contact Rod Eibert if you have  
any further questions @ 1-602-417-9397.  
Hopefully we are good now on all the  
paperwork. Thank y'all so much for all  
of your help.



Sincerely,  
Shirley Ann Wildes  
P.O. Box 1146  
Okeechobee, Florida  
34973-1146

PHOENIX, ARIZONA

200 MAR 26 A 7:44

BLM RECEIVED  
OFFICE

**Authorized Date** 05/11/2010

**Instructions to Accounts** AZ BLM REFUND \$20 TO SHIRLEY WILDES FOR OVERPAYMENT OF  
TRANSFER FEES ON AMC395650. RECEIPT #2107729 AT

**Login ID** 2393

**Entry Date** 05/11/2010

**Total Amount** \$20.00



RECORDING REQUESTED BY  
[Insert Party Requesting]  
AND WHEN RECORDED MAIL TO

Amc 395649



B-4668 P-925  
Page: 2 of 2  
QCD 4314540

Name **David and Christine Manthey**  
Street Address **21110 Fondant Ave. N.**

City, State Zip **Forest Lake, MN 55025**

Order No. \_\_\_\_\_

SPACE ABOVE THIS LINE FOR RECORDER'S USE

# QUITCLAIM DEED

THE UNDERSIGNED GRANTOR(S) DECLARE(S)  
City of \_\_\_\_\_  
Conveyance Tax is \$ \_\_\_\_\_  
Parcel No. \_\_\_\_\_

Documentary Transfer Tax is \$ 0  
computed on full value of interest or property conveyed, or,  
full value less value of liens or encumbrances remaining at  
the time of sale

FOR A VALUABLE CONSIDERATION, receipt of which is hereby acknowledged,  
**Aaron Minor**  
do(es) hereby REMISE, RELEASE AND FOREVER QUITCLAIM to  
**David A. Manthey and Christine M. Manthey**  
the following real property in the city of  
county of Yavapai, state of Arizona:

AAMC: 395649  
Name/Claim: Grapevine Creek  
Township: 12N  
Range: 1E  
Section: Sec. SE1/4 7  
Type: Placer  
Filed: October 1, 2008

This Document does not conform to  
requirements of ARS 11-2009

RECEIVED  
BLM AZ STATE OFFICE  
2009 JUN - 8 A 9: 24  
PHOENIX, ARIZONA

9-25-8 11-1134 AG

Dated: March 19 2009

STATE OF CALIFORNIA  
COUNTY OF Riverside

Aaron Minor

On March 19, 2009 before me, Teri Cox a Notary Public in and for  
said County and State, personally appeared Aaron Minor  
who proved to me on the basis of satisfactory evidence) to be the  
person whose name is subscribed to the within instrument and  
acknowledged to me that he executed the same in his authorized  
capacity and that by his signature on the instrument the person, or the  
entity upon behalf of which the person, acted, executed the instrument.  
I Certify under penalty of perjury under the laws of the State of  
California that the foregoing paragraph is true and correct



WITNESS my hand and official seal.  
Signature

(This area for official notarial seal)

MAIL TAX STATEMENTS TO PARTY SHOWN ON THE FOLLOWING LINE; IF NO PARTY SHOWN, MAIL AS DIRECTED ABOVE

Name \_\_\_\_\_ Street Address \_\_\_\_\_ City & State \_\_\_\_\_  
quitclaim (rev. 07/17/98)

ENTERED INTO COMPUTER

2/1/09 AB

[Insert Party Requesting]  
AND WHEN RECORDED MAIL

\$	
\$6	
\$5	
\$1	

Ana Wayman-Truji  
OFFICIAL RECORDS  
DAVID MANTHEY

Recorder  
YAVAPAI COUNTY  
GCD

B-4668 P-925  
05/18/2009 02:33P  
14.00 4314540



B-4668 P-925  
Page: 1 of 2  
GCD 4314540

Name: David and Christine Manthey  
Street Address: 21110 Fondant Ave. N.  
City, State Zip: Forest Lake, MN 55025  
Order No. \_\_\_\_\_

SPACE ABOVE THIS LINE FOR RECORDER'S USE

# QUITCLAIM DEED

THE UNDERSIGNED GRANTOR(S) DECLARE(S)  
City of \_\_\_\_\_  
Conveyance Tax is \$ \_\_\_\_\_  
Parcel No. \_\_\_\_\_

Documentary Transfer Tax is \$ \_\_\_\_\_  
computed on full value of interest or property conveyed, or,  
full value less value of liens or encumbrances remaining at  
the time of sale

FOR A VALUABLE CONSIDERATION, receipt of which is hereby acknowledged.

Aaron Minor  
do(es) hereby REMISE, RELEASE AND FOREVER QUITCLAIM to  
David A. Manthey and Christine M. Manthey  
the following real property in the city of  
county of Yavapai, state of Arizona:

*For Legibility Purpose ONLY*

AAMC: 395649  
Name/Claim: Grapevine Creek  
Township: 12N  
Range: 1E  
Section: Sec. SE1/4 7  
Type: Placer  
Filed: October 1, 2008

*A.R.S. § 11-1134 A6*

RECEIVED  
BLM AZ STATE OFFICE  
2009 JUN - 8 A 9:24  
PHOENIX, ARIZONA

Dated: March 19 2009

STATE OF CALIFORNIA  
COUNTY OF Riverside

\_\_\_\_\_  
Aaron Minor

On March 19, 2009 before me, Teri Cox a Notary Public in and for  
said County and State, personally appeared Aaron Minor  
who proved to me on the basis of satisfactory evidence) to be the  
person whose name is subscribed to the within instrument and  
acknowledged to me that he executed the same in his authorized  
capacity and that by his signature on the instrument the person, or the  
entity upon behalf of which the person, acted, executed the instrument.  
I Certify under penalty of perjury under the laws of the State of  
California that the foregoing paragraph is true and correct



WITNESS my hand and official seal.

Signature \_\_\_\_\_

(This area for official notarial seal)

United States Department of the Interior,  
 Bureau of Land Management  
 BUSINESS & SUPPORT SVCS DIV  
 ONE N CENTRAL AVE SUITE 800  
 PHOENIX, AZ 85004 -4427  
 Phone: (602) 417-9200

Receipt

No:

1936062

<b>Transaction #:</b> 1999228	
<b>Date of Transaction:</b> 06/08/2009	
<b>CUSTOMER:</b>	DAVID A MANTHEY 21110 FONDANT AVE N FOREST LAKE,MN 55025-9759 US

LINE #	QTY	DESCRIPTION	REMARKS	UNIT PRICE	TOTAL
1	1.00	LOCATABLE MINERALS / MINING CLAIMS-NOT NEW-UNADJUD,ONE AUTH NO. ONLY / MINING CLAIM MONEY RECEIVED <b>CASES: AMC395649/\$20.00</b>	TRF/2	- n/a -	20.00
<b>TOTAL:</b>					<b>\$20.00</b>

PAYMENT INFORMATION					
1	AMOUNT:	20.00	POSTMARKED:	06/03/2009	
	TYPE:	CHECK	RECEIVED:	06/08/2009	
	CHECK NO:	5195			
	NAME:	MANTHEY, DAVID A 21110 FONDANT AVE N FOREST LAKE MN 55025-9759 US			

REMARKS

This receipt was generated by the automated BLM Collections and Billing System and is a paper representation of a portion of the official electronic record contained therein.

**NOTICE!!**

**These documents have been scanned!**

**Do not place un-scanned documents beneath this notice!**

**Do not remove this notice from this file!**

GPO Jacket No. 560-102  
Print Order 61540  
Rise Business Services, LLC  
Job=AZ15 5/22/2019



Box Number= AZ15077



Claim Begin-End: AMC395649-AMC395651

**4 Annual Filings**



AZ15077-4

AMC395613-AMC395867

484  
*[Handwritten Signature]*

395649

**MAINTENANCE FEE WAIVER CERTIFICATION**

FORM APPROVED  
OMB NO. 1004-0114  
Expires: January 31, 2020

SEE INSTRUCTIONS ON PAGE 2

1. This small miner waiver is filed for the assessment year beginning on September 1, 2019 and ending on September 1, 2020
2. The undersigned and all related parties owned ten or fewer mining claims, mill, or tunnel sites located and maintained on Federal lands in the United States of America on September 1, 2019.
3. The undersigned have performed the assessment work required by law for each mining claim listed prior to filing this waiver and understand that by filing this form, the undersigned must file an affidavit of assessment work with the Bureau of Land Management (BLM) by the December 30th following the filing of this waiver.
4. The undersigned understand that if the assessment work obligation has not yet come due under 30 U.S.C. 28 (for those claims in their first assessment year only), a notice of intent to hold reciting this condition must be recorded by the December 30th following the filing of this waiver.
5. The undersigned understand that mill and tunnel sites may also be listed on this waiver and be waived from payment of the maintenance fee, and that a notice of intent to hold for these sites is required to be filed with the BLM by the December 30th following the filing of this waiver.
6. The undersigned understand and acknowledge that pursuant to 43 U.S.C. 1212 and 18 U.S.C. 1001, the filing or recording of a false, fictitious, or fraudulent document with the BLM may result in a fine of up to \$250,000, a prison term not to exceed five years, or both.
7. The mining claims, mill or tunnel sites for which this waiver from payment of the maintenance fees is requested are:

CLAIM OR SITE NAME	BLM RECORDATION SERIAL NUMBER
1. <u>Big Cactus Creek</u>	<input checked="" type="checkbox"/> <u>AMC# 395650</u>
2.	
3.	
4.	
5.	
6.	
7.	
8.	
9.	
10.	

RECEIVED  
BLM AZ STATE OFFICE  
2019 SEP -4 P 1:49  
PHOENIX, ARIZONA

The owner(s) (claimants) of the above mining claims and sites are:

Shirley A. Wildes  
(Owner's Name - Please Print)  
P.O. Box 1146  
(Owner's Mailing Address)

Shirley A. Wildes  
(Owner's Signature)  
OREECHOBEE FL 34973  
(City) (State) (Zip Code)

Tabitha Trent  
(Owner's Name - Please Print)  
P.O. Box 1146  
(Owner's Mailing Address)

Tabitha Trent  
(Owner's Signature)  
OREECHOBEE FL 34973  
(City) (State) (Zip Code)

Shelley J. Wildes  
(Owner's Name - Please Print)  
P.O. Box 1146  
(Owner's Mailing Address)

Shelley J. Wildes  
(Owner's Signature)  
OREECHOBEE FL 34973  
(City) (State) (Zip Code)

Jamie Wildes  
(Owner's Name - Please Print)  
P.O. Box 1146  
(Owner's Mailing Address)


Jamie Wildes  
(Owner's Signature)  
OREECHOBEE FL 34973  
(City) (State) (Zip Code)

(Continued on page 2)

ENTERED  
SEP 18 2019  
BY: *[Signature]*

*[Handwritten Signature]*

(DWW)  
Donna Wildes  
(Owner's Name - Please Print)

  
(Owner's Signature)

P.O. Box 1146  
(Owner's Mailing Address)

OKEECHOBEE FL 34973  
(City) (State) (Zip Code)

(DWW JR)  
Donald Wilder Jr.  
(Owner's Name - Please Print)

  
(Owner's Signature)

P.O. Box 1146  
(Owner's Mailing Address)

OKEECHOBEE FL 34973  
(City) (State) (Zip Code)

(Owner's Name - Please Print)

(Owner's Signature)

(Owner's Mailing Address)

(City)

(State)

(Zip Code)

(Owner's Name - Please Print)

(Owner's Signature)

(Owner's Mailing Address)

(City)

(State)

(Zip Code)

18 U.S.C. 1001 and 43 U.S.C. 1212 make it a crime for any person knowingly and willfully to make to any department or agency of the United States any false, fictitious or fraudulent statements or representations as to any matter within its jurisdiction.

INSTRUCTIONS

1. This certification is made under the provisions of 43 U.S.C. § 1744 and 30 U.S.C. §28-28k and the regulations thereunder (43 CFR Part 3830).
2. The claimant(s) must fill in the dates in paragraph 1 for the beginning and ending of the assessment year for which this waiver is sought.
3. The claimant(s) must fill in the date in paragraph 2 for the beginning of the assessment year for which this waiver is sought.
4. All claim and site names and BLM serial numbers must be listed for the mining claims, mill sites, and tunnel sites for which the waiver is sought.
5. All owners of the mining claims, mill sites, and tunnel sites and their addresses must be given.
6. This waiver form must be signed by all the claimants or their designated agent, in original form. If an agent is designated, a notarized designation of agent, signed by all of the claimants with proper address given, must be submitted with this waiver.
7. This form must be filed no later than September 1st for the upcoming assessment year in the BLM State Office where the mining claims or sites are recorded, or the waiver cannot be granted by the BLM. (Example: To obtain a waiver for the assessment year 2012, which begins on September 1, 2011, you must qualify for and file for a waiver no later than September 1, 2011, in the proper BLM State Office.)
8. For all mining claims which require assessment work, you must record an affidavit of labor on or before the December 30th immediately following the filing of this waiver. For all other mining claims or sites waived, you must record a notice of intent to hold on or before the December 30th immediately following the filing of this waiver.
9. Mill and tunnel sites may also be listed on this waiver and be waived from payment of the maintenance fee. A notice of intent to hold for these sites is required to be filed by the December 30th following the filing of this waiver.

FOR OFFICIAL USE ONLY

Shirley A. Miller  
P.O. Box 1146  
Okeechobee, Florida  
34973

RECEIVED  
BLM AZ STATE OFFICE

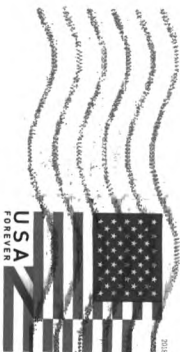
2019 SEP -4 P 1:49

PHOENIX, ARIZONA

AMC# 395650

WEST PALM BCH FL 34

29 AUG 2019 PM 3:1



B.L.M. of Arizona  
One North Central Ave.  
Suite 800 (8th Floor)  
Phoenix, Arizona

8500484427

8500484427

586  
JMA

UNITED STATES  
DEPARTMENT OF THE INTERIOR  
BUREAU OF LAND MANAGEMENT

MAINTENANCE FEE WAIVER CERTIFICATION

Amc 395649

FORM APPROVED  
OMB NO. 1004-0114  
Expires: January 31, 2020

SEE INSTRUCTIONS ON PAGE 2

- This small miner waiver is filed for the assessment year beginning on September 1, 2018 and ending on September 1, 2019.
- The undersigned and all related parties owned ten or fewer mining claims, mill, or tunnel sites located and maintained on Federal lands in the United States of America on September 1, 2018.
- The undersigned have performed the assessment work required by law for each mining claim listed prior to filing this waiver and understand that by filing this form, the undersigned must file an affidavit of assessment work with the Bureau of Land Management (BLM) by the December 30th following the filing of this waiver.
- The undersigned understand that if the assessment work obligation has not yet come due under 30 U.S.C. 28 (for those claims in their first assessment year only), a notice of intent to hold reciting this condition must be recorded by the December 30th following the filing of this waiver.
- The undersigned understand that mill and tunnel sites may also be listed on this waiver and be waived from payment of the maintenance fee, and that a notice of intent to hold for these sites is required to be filed with the BLM by the December 30th following the filing of this waiver.
- The undersigned understand and acknowledge that pursuant to 43 U.S.C. 1212 and 18 U.S.C. 1001, the filing or recording of a false, fictitious, or fraudulent document with the BLM may result in a fine of up to \$250,000, a prison term not to exceed five years, or both.
- The mining claims, mill or tunnel sites for which this waiver from payment of the maintenance fees is requested are:

CLAIM OR SITE NAME	BLM RECORDATION SERIAL NUMBER
1. <u>Big Cactus Creek</u>	<u>Amc # 395650</u>
2.	
3.	
4.	
5.	
6.	
7.	
8.	
9.	
10.	

RECEIVED  
BLM AZ STATE OFFICE  
2018 SEP -5 P 2:03  
PHOENIX, ARIZONA

The owner(s) (claimants) of the above mining claims and sites are:

<sup>9ct</sup>  
Shirley A. Wildes  
(Owner's Name - Please Print)  
P.O. Box 1146  
(Owner's Mailing Address) ✓

Shirley A. Wildes  
(Owner's Signature)  
Okeechobee Fl. 34973  
(City) (State) (Zip Code)

<sup>11)</sup>  
<sup>5ct</sup>  
Tabitha Trent  
(Owner's Name - Please Print)  
P.O. Box 1146  
(Owner's Mailing Address) ✓

Tabitha Trent  
(Owner's Signature)  
OKEECHOBEE FL 34973  
(City) (State) (Zip Code)

<sup>(SW)</sup>  
<sup>5ct</sup>  
Shelley Wildes  
(Owner's Name - Please Print)  
P.O. Box 1146  
(Owner's Mailing Address) ✓

Shelley Wildes  
(Owner's Signature)  
OKEECHOBEE FL 34973  
(City) (State) (Zip Code)

<sup>(SW)</sup>  
<sup>5ct</sup>  
Jamie Wildes  
(Owner's Name - Please Print)  
P.O. Box 1146 Ac 483  
(Owner's Mailing Address) ✓

Jamie Wildes  
(Owner's Signature)  
OKEECHOBEE FL 34973  
(City) (State) (Zip Code)



ENTERED SEP 18 2018

Continued on page 2)

Post mark date: 8/31/2018

#4260469



<p><i>(DWW)</i> <i>get</i> Donna Wildes (Owner's Name - Please Print)</p> <p>P.O. Box 1146 (Owner's Mailing Address) ✓</p>	 (Owner's Signature)
<p><i>DWW</i> <i>get</i> Donna Wildes (Owner's Name - Please Print)</p> <p>P.O. Box 1146 (Owner's Mailing Address) ✓</p>	 (Owner's Signature)
<p>_____ (Owner's Name - Please Print)</p> <p>_____ (Owner's Mailing Address)</p>	<p>_____ (Owner's Signature)</p> <p>_____ (City)      _____ (State)      _____ (Zip Code)</p>
<p>_____ (Owner's Name - Please Print)</p> <p>_____ (Owner's Mailing Address)</p>	<p>_____ (Owner's Signature)</p> <p>_____ (City)      _____ (State)      _____ (Zip Code)</p>

18 U.S.C. 1001 and 43 U.S.C. 1212 make it a crime for any person knowingly and willfully to make to any department or agency of the United States any false, fictitious or fraudulent statements or representations as to any matter within its jurisdiction.

**INSTRUCTIONS**

1. This certification is made under the provisions of 43 U.S.C. § 1744 and 30 U.S.C. §28-28k and the regulations thereunder (43 CFR Part 3830).
2. The claimant(s) must fill in the dates in paragraph 1 for the beginning and ending of the assessment year for which this waiver is sought.
3. The claimant(s) must fill in the date in paragraph 2 for the beginning of the assessment year for which this waiver is sought.
4. All claim and site names and BLM serial numbers must be listed for the mining claims, mill sites, and tunnel sites for which the waiver is sought.
5. All owners of the mining claims, mill sites, and tunnel sites and their addresses must be given.
6. This waiver form must be signed by all the claimants or their designated agent, in original form. If an agent is designated, a notarized designation of agent, signed by all of the claimants with proper address given, must be submitted with this waiver.
7. This form must be filed no later than September 1st for the upcoming assessment year in the BLM State Office where the mining claims or sites are recorded, or the waiver cannot be granted by the BLM. (Example: To obtain a waiver for the assessment year 2012, which begins on September 1, 2011, you must qualify for and file for a waiver no later than September 1, 2011, in the proper BLM State Office.)
8. For all mining claims which require assessment work, you must record an affidavit of labor on or before the December 30th immediately following the filing of this waiver. For all other mining claims or sites waived, you must record a notice of intent to hold on or before the December 30th immediately following the filing of this waiver.
9. Mill and tunnel sites may also be listed on this waiver and be waived from payment of the maintenance fee. A notice of intent to hold for these sites is required to be filed by the December 30th following the filing of this waiver.

**FOR OFFICIAL USE ONLY**

RECEIVED SEP 18 2011

395649

When Recorded, Mail Document To:

Shirley A. Wildes  
P.O. Box 1146  
Okeechobee, Florida  
34973

(Recorder Office Space)

Affidavit of Annual Assessment Work-Proof of Labor  
Mining Claim

RECEIVED  
BLM AZ STATE OFFICE  
2010 SEP -5 P 2:03  
PHOENIX, ARIZONA

ENTERED  
SEP 18 2018  
BY: RAM

UNITED STATES  
DEPARTMENT OF THE INTERIOR  
BUREAU OF LAND MANAGEMENT

FORM APPROVED  
OMB NO.: 1004-0114  
Expires: January 31, 2020

**AFFIDAVIT OF ANNUAL ASSESSMENT WORK**

WHEN RECORDED, MAIL DOCUMENT TO:

NAME: Shirley A. Wildes

ADDRESS: P.O. Box 1146

CITY, STATE, ZIP: Keeshobee, FL. 34973

FOR COUNTY RECORDER'S USE

No. of Claims 1

x \$10/claim

Total due BLM \$ 10.00

TO ALL WHOM IT MAY CONCERN:

1. The undersigned certifies that at least \$100 per claim was expended for development, labor and improvements, or equivalent value added, as the annual assessment work for the assessment year ending September 1, 2018 for the following contiguous unpatented mining claim(s), located in the County of Yavapai, in the State of Arizona.

BLM Serial No.	Name of Claim	Tp Rg Sec Mer				County Recordation Book and Page No.	Co. Recording Date
		Example: 13N 5E 14 MDM					
A.M.C. # 395650	Big Cactus Creek	10N	2E	31 SW 1/4		2017-0065472	12-18-17 3:55:01 P.M.

RECEIVED  
BLM AZ STATE OFFICE  
2018 SEP -5 P 2:03  
PHOENIX, ARIZONA

# 4200409

2. Type of labor and improvements (specify what was done and give the total value for that labor and improvement to show at least \$100 for each claim). If a geological, geochemical, or geophysical survey was performed, as per 30 U.S.C. 28-1, reference the title of the report of survey, give cost and date of the survey and report, and indicate it was filed with the County Recorder:

Description of Work Performed	Value of Work Performed	Date Work Was Performed
1 day's work performed on claim. Worked material, metal detected, and picked up trash, etc.	\$ 100.00	7-8-2018

3. Name and mailing address of each person who performed the labor and improvements:

Name (please print)

Shirley A. Wildes  
Donald W. Wildes, Sr.

Current Mailing Address (please print)

P.O. Box 1146 Okeechobee, FL 34973  
P.O. Box 1146 Okeechobee, FL 34973

4. Name and mailing address of each person who holds and claims the subject mining claim(s) for the valuable minerals contained therein. Be sure to indicate if there is a change of address:

Name (please print)

Shirley A. Wildes  
Tabitha Trent  
Shelley J. Wildes  
Jamie M. Wildes  
Donna M. Wildes  
Donald W. Wildes Jr.

Current Mailing Address (please print)

P.O. Box 1146 Okeechobee, FL 34973  
P.O. Box 1146 Okeechobee, FL 34973  
P.O. Box 1146 Okeechobee, FL 34973  
P.O. Box 1146 Okeechobee, FL 34973  
P.O. Box 1146 Okeechobee, FL 34973  
P.O. Box 1146 Okeechobee, FL 34973

5. The undersigned testifies that on the date of August 24, 2018 all monuments required by law were erected upon the subject claim(s), and all notices required by law were posted on the subject claim(s) or copies thereof were in place, and at said date, each corner monument bore or contained

markings sufficient to appropriately designate the corner of the claim to which it pertains and the name of the claim(s).

I hereby certify under penalty of perjury under the laws of the State of Florida that the foregoing statements are true and correct:

Shirley A. Wildes Date: 8-24-18  
(Signature of person responsible for above statement)

Title 18 U.S.C. 1001 and 43 U.S.C. 1212 make it a crime for any person knowingly and willfully to make to any department or agency of the United States any false, fictitious or fraudulent statements or representations as to any matter within its jurisdiction.

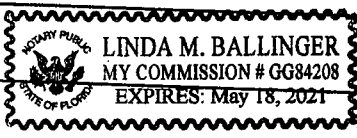
**Notary Block**

SUBSCRIBED AND SWORN TO before me, this 24th day of August 2018

By: Linda M. Ballinger  
(Signature of Affiant)

Title: Notary

My Commission Expires: \_\_\_\_\_



RECEIVED  
BLM AZ STATE OFFICE  
2018 SEP -5 P 2:05  
PHOENIX, ARIZONA

**INSTRUCTIONS**

1. This is an optional form that may be used to satisfy the requirements for the Bureau of Land Management (BLM) under the provisions of 43 U.S.C. §1744 and 30 U.S.C. §28-28d and the regulations thereunder (43 CFR part 3835). Since local and State laws may vary, you should contact your local and State agencies where the claims are located to ensure all applicable laws and requirements are satisfied.
2. The claimant(s) must fill in the date in paragraph 1 for the applicable assessment year and the county and state where the claims are located.
3. All claim names, BLM serial numbers, legal descriptions, and original county recording information must be listed for the claims pertaining to this assessment notice.
4. The claimant(s) must complete paragraph 2 listing all labor or improvements which was performed on or did benefit the subject mining claims. The value and date of the labor or improvements must also be listed. The total amount of labor or improvements can be listed, but the total expenditure must equal at least \$100 for each claim.
5. The names and current mailing addresses of the person(s) performing the labor shall be listed in paragraph 3.
6. The name and current mailing address of each owner (claimant) of the claims shall be listed in paragraph 4. The mailing address shall be the owner's address and not the address of an agent or anyone representing the claimant. Be sure to note if there has been a change of address.
7. Paragraph 5 shall be completed to show the date it was verified that all monuments required by law were properly erected, all notices were posted, and that corners were appropriately designated for all claims listed.
8. An exact legible reproduction or duplicate (other than microfilm or other electronic media) of this affidavit or another type of affidavit of assessment work that you file or will file in the county where each claim is located, must be filed with the BLM on or before December 30 of the calendar year in which the assessment year ends. For mill or tunnel sites, a separate notice of intent to hold must be filed with the BLM on or before December 30. Requirements for filing a notice of intent to hold can be found at 43 CFR 3835.33.
9. A processing fee of \$10 for each claim listed must be remitted to the BLM along with this or any other affidavit of assessment work.

## NOTICES

**THE PRIVACY ACT** and 43 CFR 2.223(d) require that you be furnished with the following information in connection with the information requested by this form.

**AUTHORITY:** 30 U.S.C. §28-28d and 43 CFR part 3835 permit collection of the information requested by this form.

**PRINCIPAL PURPOSE:** The BLM will use the information you provide to document compliance with 43 U.S.C. 1744 and that assessment work has been completed in accordance with 30 U.S.C. § 28-28d and 43 CFR part 3835 in lieu of paying the maintenance fee for the mining claims listed on this form.

**ROUTINE USES:** The BLM will only disclose this information in accordance with the provisions at 43 CFR 2.231(b) and (c).

**EFFECT OF NOT PROVIDING INFORMATION:** Disclosure of the requested information is required by 30 U.S.C. § 28-28d and 43 CFR part 3835 for claimants qualified to perform assessment work in lieu of paying the maintenance fee. Failure to submit all the requested information or to complete this form will delay the BLM's processing of the form and may preclude the BLM's acceptance of the assessment work information, which may result in forfeiture of the mining claim(s) by the claimant.

**THE PAPERWORK REDUCTION ACT** requires us to inform you that:

Use of this form is optional. You must perform assessment if a waiver to pay the maintenance fee has been requested. This form is provided to help you attest that annual assessment work has been completed in lieu of paying the maintenance fee for your claim(s). Submission of the requested information is necessary to obtain or retain a benefit.


You do not have to respond to this or any other Federal agency-sponsored information collection unless it displays a valid OMB control number.

**BURDEN HOURS STATEMENT:** The estimated public reporting burden for this form is 30 minutes per response, including the time for reviewing instructions, gathering and maintaining data, and completing and reviewing the form. You may submit comments regarding the burden estimate or any other aspect of this form to: U.S. Department of the Interior, Bureau of Land Management (1004-0114), Bureau Information Collection Clearance Officer (WO-630), 1849 C Street, N.W., Room 2134LM, Washington, D.C. 20240.

Shirley A. Wildes  
P.O. Box 1146  
Okechobee, Florida  
34973

WEST PALM BCH FL 334

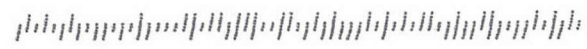
31 AUG 2018 PM 3 L



RECEIVED  
BLM AZ STATE OFFICE  
2018 SEP -5 P 2:03  
PHOENIX, ARIZONA

Bureau of Land Management - Arizona  
One North Central Ave. Suite 800  
Phoenix, Arizona  
85004-4427

850044427 0041



**United States Department of the Interior**  
**Bureau of Land Management**  
 DIV OF LANDS, MINRLS & ENERGY  
 ONE N CENTRAL AVE  
 PHOENIX, AZ 85004 -4427  
 Phone: 602-417-9200

Receipt

No: 4260469

<b>Transaction #:</b> 4376090		<b>ENTERED INTO COMPUTER</b>
<b>Date of Transaction:</b> 09/11/2018		
<b>CUSTOMER:</b>		
SHIRLEY WILDES PO BOX 1146 OKEECHOBEE, FL 34973-1146 US		

LINE #	QTY	DESCRIPTION	REMARKS	UNIT PRICE	TOTAL
1	1.00	LOCATABLE MINERALS / MINING CLAIMS- NOT NEW-UNADJUD, ONE AUTH NO. ONLY / MINING CLAIM MONEY RECEIVED <b>CASES: AMC395650/\$10.00</b>	POL 2018/1 WAV	- n/a -	10.00
<b>TOTAL:</b>					<b>\$10.00</b>

PAYMENT INFORMATION						
1	AMOUNT:	10.00	POSTMARKED:	N/A		
	TYPE:	CHECK	RECEIVED:	09/05/2018		
	CHECK NO:	1615				
	NAME:	WILDES, SHIRLEY PO BOX 1146 OKEECHOBEE FL 34973-1146 US				

REMARKS

This receipt was generated by the automated BLM Collections and Billing System and is a paper representation of a portion of the official electronic record contained therein.



UNITED STATES  
DEPARTMENT OF THE INTERIOR  
BUREAU OF LAND MANAGEMENT

FORM APPROVED  
OMB NO.: 1004-0114  
Expires: January 31, 2020

395649  
396805

**AFFIDAVIT OF ANNUAL ASSESSMENT WORK**

WHEN RECORDED, MAIL DOCUMENT TO:

NAME: Shirley A. Wildes

ADDRESS: P.O. Box 1146

CITY, STATE, ZIP: Keecahobee, FL 39173

397967  
389919

FOR COUNTY RECORDER'S USE

No. of Claims 1  
x \$10/claim  
Total due BLM \$ 10.<sup>00</sup>

TO ALL WHOM IT MAY CONCERN:

1. The undersigned certifies that at least \$100 per claim was expended for development, labor and improvements, or equivalent value added, as the annual assessment work for the assessment year ending September 1, 2017 for the following contiguous unpatented mining claim(s), located in the County of Yavapai, in the State of Arizona.

BLM Serial No.	Name of Claim	Tp	Rg	Sec	Mer	County Recordation Book and Page No.	Co. Recording Date
AMC #395650	Big Cactus Creek	10N	2E	31 <sup>SW</sup>	Y4	2017-0004920	1-30-2017 12:41:40 PM

RECEIVED  
BLM AZ STATE OFFICE  
2017 AUG 29 A 8 15  
PHOENIX, ARIZONA  
ENTERED  
SEP 05 2017  
BY: Ram

# 3916 253

2. Type of labor and improvements (specify what was done and give the total value for that labor and improvement to show at least \$100 for each claim). If a geological, geochemical, or geophysical survey was performed, as per 30 U.S.C. 28-1, reference the title of the report of survey, give cost and date of the survey and report, and indicate it was filed with the County Recorder:

Description of Work Performed	Value of Work Performed	Date Work Was Performed
Performed 1 day work at claim working material, metal detecting. Picked up garbage and bullet shells.	\$100.00	7-11-2017

3. Name and mailing address of each person who performed the labor and improvements:

<b>Name (please print)</b> <u>Shirley A. Wildes</u>	<b>Current Mailing Address (please print)</b> <u>P.O. Box 1146 Okeechobee, FL. 34973</u>
<u>Donald W. Wildes (Sr.)</u>	<u>P.O. Box 1146 Okeechobee, FL. 34973</u>
_____	_____
_____	_____

4. Name and mailing address of each person who holds and claims the subject mining claim(s) for the valuable minerals contained therein. Be sure to indicate if there is a change of address:

<b>Name (please print)</b> <u>Shirley A. Wildes</u>	<b>Current Mailing Address (please print)</b> <u>P.O. Box 1146 Okeechobee, FL. 34973</u>
<u>Tabitha Trent</u>	<u>P.O. Box 1146 Okeechobee, FL. 34973</u>
<u>Shelley J. Wildes</u>	<u>P.O. Box 1146 Okeechobee, FL. 34973</u>
<u>Jamie M. Wildes</u>	<u>P.O. Box 1146 Okeechobee, FL. 34973</u>
<u>Donna M. Wildes</u>	<u>P.O. Box 1146 Okeechobee, FL. 34973</u>
<u>Donald W. Wildes (Jr.)</u>	<u>P.O. Box 1146 Okeechobee, FL. 34973</u>
_____	_____
_____	_____

5. The undersigned testifies that on the date of 2017, all monuments required by law were erected upon the subject claim(s), and all notices required by law were posted on the subject claim(s) or copies thereof were in place, and at said date, each corner monument bore or contained

RECEIVED  
 BLM AZ STATE OFFICE  
 2017 AUG 29 4 15  
 PHOENIX, ARIZONA

markings sufficient to appropriately designate the corner of the claim to which it pertains and the name of the claim(s).

I hereby certify under penalty of perjury under the laws of the State of FLORIDA that the foregoing statements are true and correct:

Shirley A. Wildes

(Signature of person responsible for above statement)

Date: 7-31-17

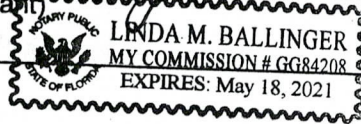
Title 18 U.S.C. 1001 and 43 U.S.C. 1212 make it a crime for any person knowingly and willfully to make to any department or agency of the United States any false, fictitious or fraudulent statements or representations as to any matter within its jurisdiction.

**Notary Block**

SUBSCRIBED AND SWORN TO before me, this 31st day of July 2017

By: Linda M. Ballinger  
(Signature of Affiant)

Title: Notary



My Commission Expires: \_\_\_\_\_

**INSTRUCTIONS**

1. This is an optional form that may be used to satisfy the requirements for the Bureau of Land Management (BLM) under the provisions of 43 U.S.C. §1744 and 30 U.S.C. §28-28d and the regulations thereunder (43 CFR part 3835). Since local and State laws may vary, you should contact your local and State agencies where the claims are located to ensure all applicable laws and requirements are satisfied.
2. The claimant(s) must fill in the date in paragraph 1 for the applicable assessment year and the county and state where the claims are located.
3. All claim names, BLM serial numbers, legal descriptions, and original county recording information must be listed for the claims pertaining to this assessment notice.
4. The claimant(s) must complete paragraph 2 listing all labor or improvements which was performed on or did benefit the subject mining claims. The value and date of the labor or improvements must also be listed. The total amount of labor or improvements can be listed, but the total expenditure must equal at least \$100 for each claim.
5. The names and current mailing addresses of the person(s) performing the labor shall be listed in paragraph 3.
6. The name and current mailing address of each owner (claimant) of the claims shall be listed in paragraph 4. The mailing address shall be the owner's address and not the address of an agent or anyone representing the claimant. Be sure to note if there has been a change of address.
7. Paragraph 5 shall be completed to show the date it was verified that all monuments required by law were properly erected, all notices were posted, and that corners were appropriately designated for all claims listed.
8. An exact legible reproduction or duplicate (other than microfilm or other electronic media) of this affidavit or another type of affidavit of assessment work that you file or will file in the county where each claim is located, must be filed with the BLM on or before December 30 of the calendar year in which the assessment year ends. For mill or tunnel sites, a separate notice of intent to hold must be filed with the BLM on or before December 30. Requirements for filing a notice of intent to hold can be found at 43 CFR 3835.33.
9. A processing fee of \$10 for each claim listed must be remitted to the BLM along with this or any other affidavit of assessment work.

BLM  
CLIMATE  
OFFICE  
ARIZONA  
AUG 15 8:15

## NOTICES

**THE PRIVACY ACT** and 43 CFR 2.223(d) require that you be furnished with the following information in connection with the information requested by this form.

**AUTHORITY:** 30 U.S.C. §28-28d and 43 CFR part 3835 permit collection of the information requested by this form.

**PRINCIPAL PURPOSE:** The BLM will use the information you provide to document compliance with 43 U.S.C. 1744 and that assessment work has been completed in accordance with 30 U.S.C. § 28-28d and 43 CFR part 3835 in lieu of paying the maintenance fee for the mining claims listed on this form.

**ROUTINE USES:** The BLM will only disclose this information in accordance with the provisions at 43 CFR 2.231(b) and (c).

**EFFECT OF NOT PROVIDING INFORMATION:** Disclosure of the requested information is required by 30 U.S.C. § 28-28d and 43 CFR part 3835 for claimants qualified to perform assessment work in lieu of paying the maintenance fee. Failure to submit all the requested information or to complete this form will delay the BLM's processing of the form and may preclude the BLM's acceptance of the assessment work information, which may result in forfeiture of the mining claim(s) by the claimant.

**THE PAPERWORK REDUCTION ACT** requires us to inform you that:

Use of this form is optional. You must perform assessment if a waiver to pay the maintenance fee has been requested. This form is provided to help you attest that annual assessment work has been completed in lieu of paying the maintenance fee for your claim(s). Submission of the requested information is necessary to obtain or retain a benefit.

You do not have to respond to this or any other Federal agency-sponsored information collection unless it displays a valid OMB control number.

**BURDEN HOURS STATEMENT:** The estimated public reporting burden for this form is 30 minutes per response, including the time for reviewing instructions, gathering and maintaining data, and completing and reviewing the form. You may submit comments regarding the burden estimate or any other aspect of this form to: U.S. Department of the Interior, Bureau of Land Management (1004-0114), Bureau Information Collection Clearance Officer (WO-630), 1849 C Street, N.W., Room 2134LM, Washington, D.C. 20240.

UNITED STATES  
DEPARTMENT OF THE INTERIOR  
BUREAU OF LAND MANAGEMENT

FORM APPROVED  
OMB NO.: 1004-0114  
Expires: January 31, 2020

**AFFIDAVIT OF ANNUAL ASSESSMENT WORK**

WHEN RECORDED, MAIL DOCUMENT TO:

NAME: Donna M. Wildes

ADDRESS: P.O. Box 1146

CITY, STATE, ZIP: Okeechobee, FL 34973

FOR COUNTY RECORDER'S USE

No. of Claims 1  
x \$10/claim  
Total due BLM \$ 10.00

TO ALL WHOM IT MAY CONCERN:

1. The undersigned certifies that at least \$100 per claim was expended for development, labor and improvements, or equivalent value added, as the annual assessment work for the assessment year ending September 1, 2017 for the following contiguous unpatented mining claim(s), located in the County of Pinal, in the State of Arizona.

BLM Serial No.	Name of Claim	Tp Rg Sec Mer				County Recordation Book and Page No.	Co. Recording Date
		Example: 13N 5E 14 MDM					
AMC #396807	ELORD NORTH	1S	11E	NW 1/4 18sec		2017-000138	1-3-2017 12:33

PHOENIX, ARIZONA  
2017 AUG 29 A 8:18  
RECEIVED  
BLM AZ STATE OFFICE

# 3966253

2. Type of labor and improvements (specify what was done and give the total value for that labor and improvement to show at least \$100 for each claim). If a geological, geochemical, or geophysical survey was performed, as per 30 U.S.C. 28-1, reference the title of the report of survey, give cost and date of the survey and report, and indicate it was filed with the County Recorder:

Description of Work Performed	Value of Work Performed	Date Work Was Performed
Did 1 day maintenance at claim working material, sampling rock, metal detecting, picked up garbage.	\$ 100.00	7-9-2017

3. Name and mailing address of each person who performed the labor and improvements:

Name (please print)

Shirley Wildes  
Donald Wildes (Sr.)

Current Mailing Address (please print)

P.O. Box 1146 Okeechobee, FL 34973  
P.O. Box 1146 Okeechobee, FL 34973

4. Name and mailing address of each person who holds and claims the subject mining claim(s) for the valuable minerals contained therein. Be sure to indicate if there is a change of address:

Name (please print)

Tabitha Trent  
Shelley Wildes  
Donna Wildes  
Jamie Wildes  
Donald Wildes (Jr.)

Current Mailing Address (please print)

P.O. Box 1146 Okeechobee, FL 34973  
P.O. Box 1146 Okeechobee, FL 34973  
P.O. Box 1146 Okeechobee, FL 34973  
P.O. Box 1146 Okeechobee, FL 34973  
P.O. Box 1146 Okeechobee, FL 34973

5. The undersigned testifies that on the date of 2017, all monuments required by law were erected upon the subject claim(s), and all notices required by law were posted on the subject claim(s) or copies thereof were in place, and at said date, each corner monument bore or contained

RECEIVED  
 BY ASSISTANT OFFICER  
 AUG 29 A 8:18  
 PHOENIX, ARIZONA

markings sufficient to appropriately designate the corner of the claim to which it pertains and the name of the claim(s).

I hereby certify under penalty of perjury under the laws of the State of FLORIDA that the foregoing statements are true and correct:

Shirley A. Wilder  
(Signature of person responsible for above statement)

Date: 7-31-17


Title 18 U.S.C. 1001 and 43 U.S.C. 1212 make it a crime for any person knowingly and willfully to make to any department or agency of the United States any false, fictitious or fraudulent statements or representations as to any matter within its jurisdiction.

**Notary Block**

SUBSCRIBED AND SWORN TO before me, this 31st day of July 2017

By: Linda M. Ballinger  
(Signature of Affiant)

Title: Notary



My Commission Expires: \_\_\_\_\_

**INSTRUCTIONS**

1. This is an optional form that may be used to satisfy the requirements for the Bureau of Land Management (BLM) under the provisions of 43 U.S.C. §1744 and 30 U.S.C. §28-28d and the regulations thereunder (43 CFR part 3835). Since local and State laws may vary, you should contact your local and State agencies where the claims are located to ensure all applicable laws and requirements are satisfied.
2. The claimant(s) must fill in the date in paragraph 1 for the applicable assessment year and the county and state where the claims are located.
3. All claim names, BLM serial numbers, legal descriptions, and original county recording information must be listed for the claims pertaining to this assessment notice.
4. The claimant(s) must complete paragraph 2 listing all labor or improvements which was performed on or did benefit the subject mining claims. The value and date of the labor or improvements must also be listed. The total amount of labor or improvements can be listed, but the total expenditure must equal at least \$100 for each claim.
5. The names and current mailing addresses of the person(s) performing the labor shall be listed in paragraph 3.
6. The name and current mailing address of each owner (claimant) of the claims shall be listed in paragraph 4. The mailing address shall be the owner's address and not the address of an agent or anyone representing the claimant. Be sure to note if there has been a change of address.
7. Paragraph 5 shall be completed to show the date it was verified that all monuments required by law were properly erected, all notices were posted, and that corners were appropriately designated for all claims listed.
8. An exact legible reproduction or duplicate (other than microfilm or other electronic media) of this affidavit or another type of affidavit of assessment work that you file or will file in the county where each claim is located, must be filed with the BLM on or before December 30 of the calendar year in which the assessment year ends. For mill or tunnel sites, a separate notice of intent to hold must be filed with the BLM on or before December 30. Requirements for filing a notice of intent to hold can be found at 43 CFR 3835.33.
9. A processing fee of \$10 for each claim listed must be remitted to the BLM along with this or any other affidavit of assessment work.

RECEIVED  
BLM LAND OFFICE  
MAY 29 8:18  
TUCSON, ARIZONA

## NOTICES

**THE PRIVACY ACT** and 43 CFR 2.223(d) require that you be furnished with the following information in connection with the information requested by this form.

**AUTHORITY:** 30 U.S.C. §28-28d and 43 CFR part 3835 permit collection of the information requested by this form.

**PRINCIPAL PURPOSE:** The BLM will use the information you provide to document compliance with 43 U.S.C. 1744 and that assessment work has been completed in accordance with 30 U.S.C. § 28-28d and 43 CFR part 3835 in lieu of paying the maintenance fee for the mining claims listed on this form.

**ROUTINE USES:** The BLM will only disclose this information in accordance with the provisions at 43 CFR 2.231(b) and (c).

**EFFECT OF NOT PROVIDING INFORMATION:** Disclosure of the requested information is required by 30 U.S.C. § 28-28d and 43 CFR part 3835 for claimants qualified to perform assessment work in lieu of paying the maintenance fee. Failure to submit all the requested information or to complete this form will delay the BLM's processing of the form and may preclude the BLM's acceptance of the assessment work information, which may result in forfeiture of the mining claim(s) by the claimant.

**THE PAPERWORK REDUCTION ACT** requires us to inform you that:

Use of this form is optional. You must perform assessment if a waiver to pay the maintenance fee has been requested. This form is provided to help you attest that annual assessment work has been completed in lieu of paying the maintenance fee for your claim(s). Submission of the requested information is necessary to obtain or retain a benefit.

You do not have to respond to this or any other Federal agency-sponsored information collection unless it displays a valid OMB control number.

**BURDEN HOURS STATEMENT:** The estimated public reporting burden for this form is 30 minutes per response, including the time for reviewing instructions, gathering and maintaining data, and completing and reviewing the form. You may submit comments regarding the burden estimate or any other aspect of this form to: U.S. Department of the Interior, Bureau of Land Management (1004-0114), Bureau Information Collection Clearance Officer (WO-630), 1849 C Street, N.W., Room 2134LM, Washington, D.C. 20240.



UNITED STATES  
DEPARTMENT OF THE INTERIOR  
BUREAU OF LAND MANAGEMENT

FORM APPROVED  
OMB NO.: 1004-0114  
Expires: January 31, 2020

**AFFIDAVIT OF ANNUAL ASSESSMENT WORK**

WHEN RECORDED, MAIL DOCUMENT TO:

NAME: Shirley A. Wildes

ADDRESS: P.O. Box 1146

CITY, STATE, ZIP: Keelchobee, FL 34973

FOR COUNTY RECORDER'S USE

No. of Claims 1  
x \$10/claim  
Total due BLM \$ 10.00

TO ALL WHOM IT MAY CONCERN:

1. The undersigned certifies that at least \$100 per claim was expended for development, labor and improvements, or equivalent value added, as the annual assessment work for the assessment year ending September 1, 2017 for the following contiguous unpatented mining claim(s), located in the County of Yavapai, in the State of Arizona.

BLM Serial No.	Name of Claim	Tp	Rg	Sec	Mer	County Recordation Book and Page No.	Co. Recording Date
AMC# 397967	Old Nappers Mine	12 <sup>1/2</sup> N	1W	30	Salt River	2017-0004921	1-30-2017 12:41:40 PM
		(\$120 of \$140 of Sec 30 SW 1/4 29)					

RECEIVED  
BLM AZ STATE OFFICE  
2017 AUG 29 A 8:14  
PHOENIX, ARIZONA

# 39106253

2. Type of labor and improvements (specify what was done and give the total value for that labor and improvement to show at least \$100 for each claim). If a geological, geochemical, or geophysical survey was performed, as per 30 U.S.C. 28-1, reference the title of the report of survey, give cost and date of the survey and report, and indicate it was filed with the County Recorder:

Description of Work Performed	Value of Work Performed	Date Work Was Performed
Performed 1 full day's work on claim. Picked up trash, metal detected, run material collected on claim.	\$100.00	7-14-2017

3. Name and mailing address of each person who performed the labor and improvements:

<b>Name (please print)</b>	<b>Current Mailing Address (please print)</b>
Shirley A. Wildes	P.O. Box 1146 Okeechobee, FL. 34973
Donald W. Wildes (SR.)	P.O. Box 1146 Okeechobee, FL. 34973
_____	_____
_____	_____

4. Name and mailing address of each person who holds and claims the subject mining claim(s) for the valuable minerals contained therein. Be sure to indicate if there is a change of address:

<b>Name (please print)</b>	<b>Current Mailing Address (please print)</b>
Shirley A. Wildes	P.O. Box 1146 Okeechobee FL. 34973
Tabitha Trent	PO Box 1146 Okeechobee, FL. 34973
Shelley J. Wildes	PO Box 1146 Okeechobee, FL. 34973
Jamie M. Wildes	PO Box 1146 Okeechobee FL. 34973
Donna M. Wildes	PO Box 1146 Okeechobee, FL. 34973
Donald W. Wildes Jr.	PO Box 1146 Okeechobee, FL. 34973
Pat Tyner	PO Box 1146 Okeechobee, FL. 34973
Durwin Tyner	PO Box 1146 Okeechobee, FL. 34973

5. The undersigned testifies that on the date of 2017, all monuments required by law were erected upon the subject claim(s), and all notices required by law were posted on the subject claim(s) or copies thereof were in place, and at said date, each corner monument bore or contained

PHOTODUPLICATIONS  
 ARIZONA  
 RECEIVED  
 BLM STATE OFFICE  
 2017 AUG 14  
 (Form 3830-4, page 2)

markings sufficient to appropriately designate the corner of the claim to which it pertains and the name of the claim(s).

I hereby certify under penalty of perjury under the laws of the State of FLORIDA that the foregoing statements are true and correct:

Shirley A. Wilder  
(Signature of person responsible for above statement)

Date: 7-31-17

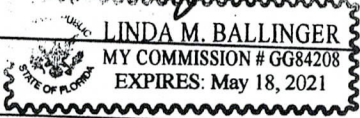
Title 18 U.S.C. 1001 and 43 U.S.C. 1212 make it a crime for any person knowingly and willfully to make to any department or agency of the United States any false, fictitious or fraudulent statements or representations as to any matter within its jurisdiction.

**Notary Block**

SUBSCRIBED AND SWORN TO before me, this 31st day of July 2017

By: Linda M. Ballinger  
(Signature of Affiant)

Title: Notary



My Commission Expires: \_\_\_\_\_

**INSTRUCTIONS**

1. This is an optional form that may be used to satisfy the requirements for the Bureau of Land Management (BLM) under the provisions of 43 U.S.C. §1744 and 30 U.S.C. §28-28d and the regulations thereunder (43 CFR part 3835). Since local and State laws may vary, you should contact your local and State agencies where the claims are located to ensure all applicable laws and requirements are satisfied.
2. The claimant(s) must fill in the date in paragraph 1 for the applicable assessment year and the county and state where the claims are located.
3. All claim names, BLM serial numbers, legal descriptions, and original county recording information must be listed for the claims pertaining to this assessment notice.
4. The claimant(s) must complete paragraph 2 listing all labor or improvements which was performed on or did benefit the subject mining claims. The value and date of the labor or improvements must also be listed. The total amount of labor or improvements can be listed, but the total expenditure must equal at least \$100 for each claim.
5. The names and current mailing addresses of the person(s) performing the labor shall be listed in paragraph 3.
6. The name and current mailing address of each owner (claimant) of the claims shall be listed in paragraph 4. The mailing address shall be the owner's address and not the address of an agent or anyone representing the claimant. Be sure to note if there has been a change of address.
7. Paragraph 5 shall be completed to show the date it was verified that all monuments required by law were properly erected, all notices were posted, and that corners were appropriately designated for all claims listed.
8. An exact legible reproduction or duplicate (other than microfilm or other electronic media) of this affidavit or another type of affidavit of assessment work that you file or will file in the county where each claim is located, must be filed with the BLM on or before December 30 of the calendar year in which the assessment year ends. For mill or tunnel sites, a separate notice of intent to hold must be filed with the BLM on or before December 30. Requirements for filing a notice of intent to hold can be found at 43 CFR 3835.33.
9. A processing fee of \$10 for each claim listed must be remitted to the BLM along with this or any other affidavit of assessment work.

RECEIVED  
BLM/TARRANT OFFICE  
AUG 29 8:14  
TARRANT, ARIZONA

## NOTICES

**THE PRIVACY ACT** and 43 CFR 2.223(d) require that you be furnished with the following information in connection with the information requested by this form.

**AUTHORITY:** 30 U.S.C. §28-28d and 43 CFR part 3835 permit collection of the information requested by this form.

**PRINCIPAL PURPOSE:** The BLM will use the information you provide to document compliance with 43 U.S.C. 1744 and that assessment work has been completed in accordance with 30 U.S.C. § 28-28d and 43 CFR part 3835 in lieu of paying the maintenance fee for the mining claims listed on this form.

**ROUTINE USES:** The BLM will only disclose this information in accordance with the provisions at 43 CFR 2.231(b) and (c).

**EFFECT OF NOT PROVIDING INFORMATION:** Disclosure of the requested information is required by 30 U.S.C. § 28-28d and 43 CFR part 3835 for claimants qualified to perform assessment work in lieu of paying the maintenance fee. Failure to submit all the requested information or to complete this form will delay the BLM's processing of the form and may preclude the BLM's acceptance of the assessment work information, which may result in forfeiture of the mining claim(s) by the claimant.

**THE PAPERWORK REDUCTION ACT** requires us to inform you that:

Use of this form is optional. You must perform assessment if a waiver to pay the maintenance fee has been requested. This form is provided to help you attest that annual assessment work has been completed in lieu of paying the maintenance fee for your claim(s). Submission of the requested information is necessary to obtain or retain a benefit.

You do not have to respond to this or any other Federal agency-sponsored information collection unless it displays a valid OMB control number.

**BURDEN HOURS STATEMENT:** The estimated public reporting burden for this form is 30 minutes per response, including the time for reviewing instructions, gathering and maintaining data, and completing and reviewing the form. You may submit comments regarding the burden estimate or any other aspect of this form to: U.S. Department of the Interior, Bureau of Land Management (1004-0114), Bureau Information Collection Clearance Officer (WO-630), 1849 C Street, N.W., Room 2134LM, Washington, D.C. 20240.

RECEIVED  
BLM AZ STATE OFFICE  
2011 AUG 29 A 8:15  
PHOENIX, ARIZONA

UNITED STATES  
DEPARTMENT OF THE INTERIOR  
BUREAU OF LAND MANAGEMENT

FORM APPROVED  
OMB NO.: 1004-0114  
Expires: January 31, 2020

**AFFIDAVIT OF ANNUAL ASSESSMENT WORK**

WHEN RECORDED, MAIL DOCUMENT TO:

NAME: Shirley A. Wildes

ADDRESS: P.O. Box 1146

CITY, STATE, ZIP: Okeechobee, FL 34973

FOR COUNTY RECORDER'S USE

No. of Claims 1

x \$10/claim

Total due BLM \$ 10.00

TO ALL WHOM IT MAY CONCERN:

1. The undersigned certifies that at least \$100 per claim was expended for development, labor and improvements, or equivalent value added, as the annual assessment work for the assessment year ending September 1, 2017 for the following contiguous unpatented mining claim(s), located in the County of La Paz, in the State of Arizona.

BLM Serial No.	Name of Claim	Tp Rg Sec Mer				County Recordation Book and Page No.	Co. Recording Date
		Example: 13N 5E 14 MDM					
AMC #389922	Magic Gold #5	4N	12W	SE 4 5c 4		2017-00031	11:24 AM 1-4-2017

RECEIVED  
BLM AZ STATE OFFICE  
2017 AUG 29 A 8:19  
PHOENIX, ARIZONA

# 3966253

2. Type of labor and improvements (specify what was done and give the total value for that labor and improvement to show at least \$100 for each claim). If a geological, geochemical, or geophysical survey was performed, as per 30 U.S.C. 28-1, reference the title of the report of survey, give cost and date of the survey and report, and indicate it was filed with the County Recorder:

Description of Work Performed	Value of Work Performed	Date Work Was Performed
Performed 1 day's work on claim mining material, metal detecting, picked up trash, and bottles. Worked material and checked out rock specimens	\$100.00	7-18-2017

3. Name and mailing address of each person who performed the labor and improvements:

Name (please print)	Current Mailing Address (please print)
Shirley Wildes	P.O. Box 1146 Okeechobee, FL 34973
Donald W. Wildes (sr.)	P.O. Box 1146 Okeechobee, FL 34973

4. Name and mailing address of each person who holds and claims the subject mining claim(s) for the valuable minerals contained therein. Be sure to indicate if there is a change of address:

Name (please print)	Current Mailing Address (please print)
Shirley Wildes	P.O. Box 1146 Okeechobee, FL 34973
Donald W. Wildes SR.	P.O. Box 1146 Okeechobee, FL 34973

RECEIVED  
 BLM AZ STATE OFFICE  
 2017 AUG 29 A 8:19  
 PHOENIX ARIZONA

5. The undersigned testifies that on the date of \_\_\_\_\_, 2017, all monuments required by law were erected upon the subject claim(s), and all notices required by law were posted on the subject claim(s) or copies thereof were in place, and at said date, each corner monument bore or contained

markings sufficient to appropriately designate the corner of the claim to which it pertains and the name of the claim(s).

I hereby certify under penalty of perjury under the laws of the State of FLORIDA that the foregoing statements are true and correct:

Shirley A. Wildes  
(Signature of person responsible for above statement)

Date: 7/31/17

Title 18 U.S.C. 1001 and 43 U.S.C. 1212 make it a crime for any person knowingly and willfully to make to any department or agency of the United States any false, fictitious or fraudulent statements or representations as to any matter within its jurisdiction.

**Notary Block**

SUBSCRIBED AND SWORN TO before me, this 31<sup>ST</sup> day of July 2017

By: Linda M. Ballinger  
(Signature of Affiant)

Title: Notary  


My Commission Expires: \_\_\_\_\_

**INSTRUCTIONS**

1. This is an optional form that may be used to satisfy the requirements for the Bureau of Land Management (BLM) under the provisions of 43 U.S.C. §1744 and 30 U.S.C. §28-28d and the regulations thereunder (43 CFR part 3835). Since local and State laws may vary, you should contact your local and State agencies where the claims are located to ensure all applicable laws and requirements are satisfied.
2. The claimant(s) must fill in the date in paragraph 1 for the applicable assessment year and the county and state where the claims are located.
3. All claim names, BLM serial numbers, legal descriptions, and original county recording information must be listed for the claims pertaining to this assessment notice.
4. The claimant(s) must complete paragraph 2 listing all labor or improvements which was performed on or did benefit the subject mining claims. The value and date of the labor or improvements must also be listed. The total amount of labor or improvements can be listed, but the total expenditure must equal at least \$100 for each claim.
5. The names and current mailing addresses of the person(s) performing the labor shall be listed in paragraph 3.
6. The name and current mailing address of each owner (claimant) of the claims shall be listed in paragraph 4. The mailing address shall be the owner's address and not the address of an agent or anyone representing the claimant. Be sure to note if there has been a change of address.
7. Paragraph 5 shall be completed to show the date it was verified that all monuments required by law were properly erected, all notices were posted, and that corners were appropriately designated for all claims listed.
8. An exact legible reproduction or duplicate (other than microfilm or other electronic media) of this affidavit or another type of affidavit of assessment work that you file or will file in the county where each claim is located, must be filed with the BLM on or before December 30 of the calendar year in which the assessment year ends. For mill or tunnel sites, a separate notice of intent to hold must be filed with the BLM on or before December 30. Requirements for filing a notice of intent to hold can be found at 43 CFR 3835.33.
9. A processing fee of \$10 for each claim listed must be remitted to the BLM along with this or any other affidavit of assessment work.

PHOTOCOPYED  
2017 APR 19 9:11 AM  
BLM ZEPHYRUS OFFICE  
RECEIVED  
APR 19 2017

## NOTICES

**THE PRIVACY ACT** and 43 CFR 2.223(d) require that you be furnished with the following information in connection with the information requested by this form.

**AUTHORITY:** 30 U.S.C. §28-28d and 43 CFR part 3835 permit collection of the information requested by this form.

**PRINCIPAL PURPOSE:** The BLM will use the information you provide to document compliance with 43 U.S.C. 1744 and that assessment work has been completed in accordance with 30 U.S.C. § 28-28d and 43 CFR part 3835 in lieu of paying the maintenance fee for the mining claims listed on this form.

**ROUTINE USES:** The BLM will only disclose this information in accordance with the provisions at 43 CFR 2.231(b) and (c).

**EFFECT OF NOT PROVIDING INFORMATION:** Disclosure of the requested information is required by 30 U.S.C. § 28-28d and 43 CFR part 3835 for claimants qualified to perform assessment work in lieu of paying the maintenance fee. Failure to submit all the requested information or to complete this form will delay the BLM's processing of the form and may preclude the BLM's acceptance of the assessment work information, which may result in forfeiture of the mining claim(s) by the claimant.

**THE PAPERWORK REDUCTION ACT** requires us to inform you that:

Use of this form is optional. You must perform assessment if a waiver to pay the maintenance fee has been requested. This form is provided to help you attest that annual assessment work has been completed in lieu of paying the maintenance fee for your claim(s). Submission of the requested information is necessary to obtain or retain a benefit.

You do not have to respond to this or any other Federal agency-sponsored information collection unless it displays a valid OMB control number.

**BURDEN HOURS STATEMENT:** The estimated public reporting burden for this form is 30 minutes per response, including the time for reviewing instructions, gathering and maintaining data, and completing and reviewing the form. You may submit comments regarding the burden estimate or any other aspect of this form to: U.S. Department of the Interior, Bureau of Land Management (1004-0114), Bureau Information Collection Clearance Officer (WO-630), 1849 C Street, N.W., Room 2134LM, Washington, D.C. 20240.



**United States Department of the Interior**  
**Bureau of Land Management**  
 DIV OF LANDS, MINRLS & ENERGY  
 ONE N CENTRAL AVE  
 PHOENIX, AZ 85004 -4427  
 Phone: 602-417-9200

Receipt

No: 3966253

<b>Transaction #:</b> 4076132	
<b>Date of Transaction:</b> 08/30/2017	
CUSTOMER:	
SHIRLEY WILDES PO BOX 1146 OKEECHOBEE,FL 34973-1146 US	

LINE #	QTY	DESCRIPTION	REMARKS	UNIT PRICE	TOTAL
1	1.00	LOCATABLE MINERALS / MINING CLAIMS- NOT NEW-UNADJUD,ONE AUTH NO. ONLY / MINING CLAIM MONEY RECEIVED CASES: AMC395650/\$40.00	POL 2017/4 WAV	- n/a -	40.00
<b>TOTAL:</b>					<b>\$40.00</b>

PAYMENT INFORMATION					
1	AMOUNT:	10.00	POSTMARKED:	08/25/2017	
	TYPE:	CHECK	RECEIVED:	08/29/2017	
	CHECK NO:	1479			
	NAME:	WILDES, SHIRLEY A PO BOX 1146 OKEECHOBEE FL 34973-1146 US			
2	AMOUNT:	10.00	POSTMARKED:	08/25/2017	
	TYPE:	CHECK	RECEIVED:	08/29/2017	
	CHECK NO:	1488			
	NAME:	WILDES, SHIRLEY A PO BOX 1146 OKEECHOBEE FL 34973-1146 US			
3	AMOUNT:	10.00	POSTMARKED:	08/25/2017	
	TYPE:	CHECK	RECEIVED:	08/29/2017	
	CHECK NO:	1489			
	NAME:	WILDES, SHIRLEY A PO BOX 1146 OKEECHOBEE FL 34973-1146 US			

4	AMOUNT:	10.00	POSTMARKED:	08/25/2017
	TYPE:	CHECK	RECEIVED:	08/29/2017
	CHECK NO:	1491		
	NAME:	WILDES, SHIRLEY A PO BOX 1146 OKEECHOBEE FL 34973-1146 US		

REMARKS

This receipt was generated by the automated BLM Collections and Billing System and is a paper representation of a portion of the official electronic record contained therein.

UNITED STATES  
DEPARTMENT OF THE INTERIOR  
BUREAU OF LAND MANAGEMENT

516

MAINTENANCE FEE WAIVER CERTIFICATION

FORM APPROVED  
OMB NO. 1004-0114  
Expires: January 31, 2020

SEE INSTRUCTIONS ON PAGE 2

AMC 395649

1. This small miner waiver is filed for the assessment year beginning on September 1, 2017 and ending on September 1, 2018.
2. The undersigned and all related parties owned ten or fewer mining claims, mill, or tunnel sites located and maintained on Federal lands in the United States of America on September 1, 2017.
3. The undersigned have performed the assessment work required by law for each mining claim listed prior to filing this waiver and understand that by filing this form, the undersigned must file an affidavit of assessment work with the Bureau of Land Management (BLM) by the December 30th following the filing of this waiver.
4. The undersigned understand that if the assessment work obligation has not yet come due under 30 U.S.C. 28 (for those claims in their first assessment year only), a notice of intent to hold reciting this condition must be recorded by the December 30th following the filing of this waiver.
5. The undersigned understand that mill and tunnel sites may also be listed on this waiver and be waived from payment of the maintenance fee, and that a notice of intent to hold for these sites is required to be filed with the BLM by the December 30th following the filing of this waiver.
6. The undersigned understand and acknowledge that pursuant to 43 U.S.C. 1212 and 18 U.S.C. 1001, the filing or recording of a false, fictitious, or fraudulent document with the BLM may result in a fine of up to \$250,000, a prison term not to exceed five years, or both.
7. The mining claims, mill or tunnel sites for which this waiver from payment of the maintenance fees is requested are:

CLAIM OR SITE NAME	BLM RECORDATION SERIAL NUMBER
1. Big Cactus Creek ✓	AMC # 395650
2.	
3.	
4.	
5.	
6.	
7.	
8.	
9.	
10.	

ENTERED  
AC 483  
SEP 15 2017

RECEIVED  
BLM AZ STATE OFFICE  
2017 AUG 29 A 8 15  
PHOENIX, ARIZONA

The owner(s) (claimants) of the above mining claims and sites are:

NW CHECK

7 CT Shirley A. Wildes ✓  
(Owner's Name - Please Print)  
P.O. Box 1146  
(Owner's Mailing Address)

Shirley A. Wildes ✓  
(Owner's Signature)  
Okeechobee FL 34973  
(City) (State) (Zip Code)

5 CT Tabitha Trent ✓  
(Owner's Name - Please Print)  
P.O. Box 1146  
(Owner's Mailing Address)

Tabitha Trent ✓  
(Owner's Signature)  
Okeechobee FL 34973  
(City) (State) (Zip Code)

2 CT Shelley W. Wildes ✓  
(Owner's Name - Please Print)  
P.O. Box 1146  
(Owner's Mailing Address)

Shelley W. Wildes ✓  
(Owner's Signature)  
Okeechobee FL 34973  
(City) (State) (Zip Code)

5 NW 5 CT Jamie Wildes ✓  
(Owner's Name - Please Print)  
P.O. Box 1146  
(Owner's Mailing Address)

Jamie Wildes ✓  
(Owner's Signature)  
Okeechobee FL 34973  
(City) (State) (Zip Code)

continued on page 2

NW CHECK  
2-7 CT

*(DMW)*  
9ct Donna Wilder ✓  
(Owner's Name - Please Print)  
P.O. Box 1146  
(Owner's Mailing Address)

*(Signature)*  
(Owner's Signature)  
Okeechobee FL 34973  
(City) (State) (Zip Code)

*(DMW)*  
4ct Donald Wilder Jr ✓  
(Owner's Name - Please Print)  
P.O. Box 1146  
(Owner's Mailing Address)

*(Signature)*  
(Owner's Signature)  
Okeechobee FL 34973  
(City) (State) (Zip Code)

(Owner's Name - Please Print)  
(Owner's Mailing Address)

(Owner's Signature)  
(City) (State) (Zip Code)

(Owner's Name - Please Print)  
(Owner's Mailing Address)

(Owner's Signature)  
(City) (State) (Zip Code)

18 U.S.C. 1001 and 43 U.S.C. 1212 make it a crime for any person knowingly and willfully to make to any department or agency of the United States any false, fictitious or fraudulent statements or representations as to any matter within its jurisdiction.

INSTRUCTIONS

1. This certification is made under the provisions of 43 U.S.C. § 1744 and 30 U.S.C. §28-28k and the regulations thereunder (43 CFR Part 3830).
2. The claimant(s) must fill in the dates in paragraph 1 for the beginning and ending of the assessment year for which this waiver is sought.
3. The claimant(s) must fill in the date in paragraph 2 for the beginning of the assessment year for which this waiver is sought.
4. All claim and site names and BLM serial numbers must be listed for the mining claims, mill sites, and tunnel sites for which the waiver is sought.
5. All owners of the mining claims, mill sites, and tunnel sites and their addresses must be given.
6. This waiver form must be signed by all the claimants or their designated agent, in original form. If an agent is designated, a notarized designation of agent, signed by all of the claimants with proper address given, must be submitted with this waiver.
7. This form must be filed no later than September 1st for the upcoming assessment year in the BLM State Office where the mining claims or sites are recorded, or the waiver cannot be granted by the BLM. (Example: To obtain a waiver for the assessment year 2012, which begins on September 1, 2011, you must qualify for and file for a waiver no later than September 1, 2011, in the proper BLM State Office.)
8. For all mining claims which require assessment work, you must record an affidavit of labor on or before the December 30th immediately following the filing of this waiver. For all other mining claims or sites waived, you must record a notice of intent to hold on or before the December 30th immediately following the filing of this waiver.
9. Mill and tunnel sites may also be listed on this waiver and be waived from payment of the maintenance fee. A notice of intent to hold for these sites is required to be filed by the December 30th following the filing of this waiver.

RECEIVED  
BLM AZ STATE OFFICE  
2011 AUG 29 A 9:15  
PHOENIX, ARIZONA

FOR OFFICIAL USE ONLY

UNITED STATES  
DEPARTMENT OF THE INTERIOR  
BUREAU OF LAND MANAGEMENT

5261

*AGM*

MAINTENANCE FEE WAIVER CERTIFICATION

FORM APPROVED  
OMB NO. 1004-0114  
Expires: October 31, 2016

395649

SEE INSTRUCTIONS ON PAGE 2

- This small miner waiver is filed for the assessment year beginning on September 1, 2015 and ending on September 1, 2016.
- The undersigned and all related parties owned ten or fewer mining claims, mill, or tunnel sites located and maintained on Federal lands in the United States of America on September 1, \_\_\_\_\_.
- The undersigned have performed the assessment work required by law for each mining claim listed prior to filing this waiver and understand that by filing this form, the undersigned must file an affidavit of assessment work with the Bureau of Land Management (BLM) by the December 30th following the filing of this waiver.
- The undersigned understand that if the assessment work obligation has not yet come due under 30 U.S.C. 28 (for those claims in their first assessment year only), a notice of intent to hold reciting this condition must be recorded by the December 30th following the filing of this waiver.
- The undersigned understand that mill and tunnel sites may also be listed on this waiver and be waived from payment of the maintenance fee, and that a notice of intent to hold for these sites is required to be filed with the BLM by the December 30th following the filing of this waiver.
- The undersigned understand and acknowledge that pursuant to 43 U.S.C. 1212 and 18 U.S.C. 1001, the filing or recording of a false, fictitious, or fraudulent document with the BLM may result in a fine of up to \$250,000, a prison term not to exceed five years, or both.
- The mining claims, mill or tunnel sites for which this waiver from payment of the maintenance fees is requested are:

CLAIM OR SITE NAME	BLM RECORDATION SERIAL NUMBER
1. <u>Big Cactus Creek</u>	<u>AMC # 395650</u> ✓
2.	
3.	
4.	
5.	
6.	
7.	
8.	
9.	
10.	

RECEIVED  
SEP 29 10 31 AM '15  
PHOENIX, ARIZONA

RECEIVED  
2016 AUG 29 P 3:12  
BLM AZ STATE OFFICE  
PHOENIX, ARIZONA

The owner(s) (claimants) of the above mining claims and sites are:

Shirley A. Wildes  
(Owner's Name - Please Print)  
P.O. Box 1146  
(Owner's Mailing Address)

Shirley A. Wildes  
(Owner's Signature)  
Okeechobee FL 34973  
(City) (State) (Zip Code)

Tabitha Trent  
(Owner's Name - Please Print)  
2605 S.W. 3rd Ave.  
(Owner's Mailing Address)

Tabitha Trent  
(Owner's Signature)  
Okeechobee FL 34974  
(City) (State) (Zip Code)

Shelley Wildes  
(Owner's Name - Please Print)  
P.O. Box 1146  
(Owner's Mailing Address)

Shelley Wildes  
(Owner's Signature)  
Okeechobee FL 34973  
(City) (State) (Zip Code)

Jamie Wildes  
(Owner's Name - Please Print)  
P.O. Box 1146  
(Owner's Mailing Address)

Jamie Wildes  
(Owner's Signature)  
Okeechobee FL 34973  
(City) (State) (Zip Code)

(Continued on page 2)

INTERESTED  
SEP 8 2016  
BY: RE

RE 9/8  
Nationwide

DMW

Donna Wildes

(Owner's Name - Please Print)

P.O. Box 1146

(Owner's Mailing Address)

*MW*

(Owner's Signature)

Okeechobee

(City)

FL

(State)

34973

(Zip Code)

DMW  
JTB

Donald W Wildes Jr

(Owner's Name - Please Print)

P.O. Box 1146

(Owner's Mailing Address)

*Paul W Wildes Jr*

(Owner's Signature)

Okeechobee

(City)

FL

(State)

34973

(Zip Code)

(Owner's Name - Please Print)

(Owner's Signature)

(Owner's Mailing Address)

(City)

(State)

(Zip Code)

(Owner's Name - Please Print)

(Owner's Signature)

(Owner's Mailing Address)

(City)

(State)

(Zip Code)

18 U.S.C. 1001 and 43 U.S.C. 1212 make it a crime for any person knowingly and willfully to make to any department or agency of the United States any false, fictitious or fraudulent statements or representations as to any matter within its jurisdiction.

INSTRUCTIONS

1. This certification is made under the provisions of 43 U.S.C. § 1744 and 30 U.S.C. §28-28k and the regulations thereunder (43 CFR Part 3830).
2. The claimant(s) must fill in the dates in paragraph 1 for the beginning and ending of the assessment year for which this waiver is sought.
3. The claimant(s) must fill in the date in paragraph 2 for the beginning of the assessment year for which this waiver is sought.
4. All claim and site names and BLM serial numbers must be listed for the mining claims, mill sites, and tunnel sites for which the waiver is sought.
5. All owners of the mining claims, mill sites, and tunnel sites and their addresses must be given.
6. This waiver form must be signed by all the claimants or their designated agent, in original form. If an agent is designated, a notarized designation of agent, signed by all of the claimants with proper address given, must be submitted with this waiver.
7. This form must be filed no later than September 1st for the upcoming assessment year in the BLM State Office where the mining claims or sites are recorded, or the waiver cannot be granted by the BLM. (Example: To obtain a waiver for the assessment year 2012, which begins on September 1, 2011, you must qualify for and file for a waiver no later than September 1, 2011, in the proper BLM State Office.)
8. For all mining claims which require assessment work, you must record an affidavit of labor on or before the December 30th immediately following the filing of this waiver. For all other mining claims or sites waived, you must record a notice of intent to hold on or before the December 30th immediately following the filing of this waiver.
9. Mill and tunnel sites may also be listed on this waiver and be waived from payment of the maintenance fee. A notice of intent to hold for these sites is required to be filed by the December 30th following the filing of this waiver.

FOR OFFICIAL USE ONLY

RECEIVED  
BLM AZ STATE OFFICE  
AUG 29 10 31 2  
PHOENIX, ARIZONA

**AFFIDAVIT OF ANNUAL ASSESSMENT WORK**

395649

WHEN RECORDED, MAIL DOCUMENT TO:

NAME: Shirley OR Donald Wildes

ADDRESS: P.O. Box 1146

CITY, STATE, ZIP: Keeshawnee, FL 34973

FOR COUNTY RECORDER'S USE

No. of Claims 1  
x \$10/claim  
Total due BLM \$ 10.00

TO ALL WHOM IT MAY CONCERN:

1. The undersigned certifies that at least \$100 per claim was expended for development, labor and improvements, or equivalent value added, as the annual assessment work for the assessment year ending September 1, 2016 for the following contiguous unpatented mining claim(s), located in the County of Yavapai, in the State of ARIZONA.

BLM Serial No.	Name of Claim	Tp	Rg	Sec	Mer	County Recordation Book and Page No.	Date
		Example: 13N 5E 14 MDM					
<u>Amc. # 395650</u>	<u>Big Cactus Creek</u>	<u>10N</u>	<u>2E</u>	<u>31<sup>SW</sup> 4</u>		<u>2015-0053482</u>	<u>11-9-2015 10:38:11 AM</u>

RECEIVED  
BLM AZ STATE OFFICE  
2016 AUG 29 P 3:12  
PHOENIX, ARIZONA

(Continued on page 2)

RECEIPT # 3646866

2016 AUG 29 P 3 12

2. Type of labor and improvements (specify what was done and give the total value for that labor and improvement to show at least \$100 for each claim). If a geological, geochemical, or geophysical survey was performed, as per 30 U.S.C. 28-1, reference the title of the report of survey, give cost and date of the survey and report, and indicate it was filed with the County Recorder:

Description of Work Performed	Value of Work Performed	Date Work Was Performed
Worked 1 full day working material, metal detecting, and cleaning up debris such as broken bottles, cans, and other junk left by others.	\$100.00	Sun 8-14-2016

3. Name and mailing address of each person who performed the labor and improvements:

Name (please print)	Current Mailing Address (please print)
Shirley A. Wildes	PO Box 1146 - Okeechobee, FL 34973
Donald W. Wildes (SR.)	PO Box 1146 - Okeechobee, FL 34973

4. Name and mailing address of each person who holds and claims the subject mining claim(s) for the valuable minerals contained therein. Be sure to indicate if there is a change of address:

Name (please print)	Current Mailing Address (please print)
Shirley A. Wildes	PO Box 1146 Okeechobee, FL 34973
Jabiyha Trent	2625 SW 3rd Ave Okeechobee FL 34974
Shelley J. Wildes	PO Box 1146 Okeechobee, FL 34973
Jamie M. Wildes	PO Box 1146 Okeechobee, FL 34973
Donna M. Wildes	PO Box 1146 Okeechobee, FL 34973
Donald W. Wildes (JR.)	PO Box 1146 Okeechobee, FL 34973

5. The undersigned testifies that on the date of Sun. 8-14 - 2016, all monuments required by law were erected upon the subject claim(s), and all notices required by law were posted on the subject claim(s) or copies thereof were in place, and at said date, each corner monument bore or contained



markings sufficient to appropriately designate the corner of the claim to which it pertains and the name of the claim(s).

I hereby certify under penalty of perjury under the laws of the State of Florida that the foregoing statements are true and correct:

Shirley A. Wildes Date: 8-25-16  
(Signature of person responsible for above statement)

Title 18 U.S.C. 1001 and 43 U.S.C. 1212 make it a crime for any person knowingly and willfully to make to any department or agency of the United States any false, fictitious or fraudulent statements or representations as to any matter within its jurisdiction.

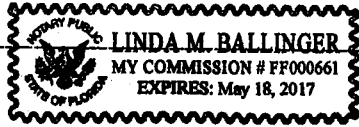
**Notary Block**

SUBSCRIBED AND SWORN TO before me, this 25th day of August 2016

By: Linda M. Ballinger  
(Signature of Affiant)

Title: Notary

My Commission Expires: \_\_\_\_\_



RECEIVED  
BLM AZ STATE OFFICE  
2016 AUG 29 P 3:12  
PHOENIX, ARIZONA

**INSTRUCTIONS**

1. This is an optional form that may be used to satisfy the requirements for the Bureau of Land Management (BLM) under the provisions of 43 U.S.C. §1744 and 30 U.S.C. §28-28d and the regulations thereunder (43 CFR part 3835). Since local and State laws may vary, you should contact your local and State agencies where the claims are located to ensure all applicable laws and requirements are satisfied.
2. The claimant(s) must fill in the date in paragraph 1 for the applicable assessment year and the county and state where the claims are located.
3. All claim names, BLM serial numbers, legal descriptions, and original county recording information must be listed for the claims pertaining to this assessment notice.
4. The claimant(s) must complete paragraph 2 listing all labor or improvements which was performed on or did benefit the subject mining claims. The value and date of the labor or improvements must also be listed. The total amount of labor or improvements can be listed, but the total expenditure must equal at least \$100 for each claim.
5. The names and current mailing addresses of the person(s) performing the labor shall be listed in paragraph 3.
6. The name and current mailing address of each owner (claimant) of the claims shall be listed in paragraph 4. The mailing address shall be the owner's address and not the address of an agent or anyone representing the claimant. Be sure to note if there has been a change of address.
7. Paragraph 5 shall be completed to show the date it was verified that all monuments required by law were properly erected, all notices were posted, and that corners were appropriately designated for all claims listed.
8. An exact legible reproduction or duplicate (other than microfilm or other electronic media) of this affidavit or another type of affidavit of assessment work that you file or will file in the county where each claim is located, must be filed with the BLM on or before December 30 of the calendar year in which the assessment year ends. For mill or tunnel sites, a separate notice of intent to hold must be filed with the BLM on or before December 30. Requirements for filing a notice of intent to hold can be found at 43 CFR 3835.33.
9. A processing fee of \$10 for each claim listed must be remitted to the BLM along with this or any other affidavit of assessment work.

## NOTICES

**THE PRIVACY ACT** and 43 CFR 2.48(d) require that you be furnished with the following information in connection with the information requested by this form.

**AUTHORITY:** 30 U.S.C. §28-28d and 43 CFR part 3835 permit collection of the information requested by this form.

**PRINCIPAL PURPOSE:** The BLM will use the information you provide to document compliance with 43 U.S.C. 1744 and that assessment work has been completed in accordance with 30 U.S.C. § 28-28d and 43 CFR part 3835 in lieu of paying the maintenance fee for the mining claims listed on this form.

**ROUTINE USES:** The BLM will only disclose this information in accordance with the provisions at 43 CFR 2.56(b) and (c).

**EFFECT OF NOT PROVIDING INFORMATION:** Disclosure of the requested information is required by 30 U.S.C. § 28-28d and 43 CFR part 3835 for claimants qualified to perform assessment work in lieu of paying the maintenance fee. Failure to submit all the requested information or to complete this form will delay the BLM's processing of the form and may preclude the BLM's acceptance of the assessment work information, which may result in forfeiture of the mining claim(s) by the claimant.

**THE PAPERWORK REDUCTION ACT** requires us to inform you that:

Use of this form is optional. You must perform assessment if a waiver to pay the maintenance fee has been requested. This form is provided to help you attest that annual assessment work has been completed in lieu of paying the maintenance fee for your claim(s). Submission of the requested information is necessary to obtain or retain a benefit.

You do not have to respond to this or any other Federal agency-sponsored information collection unless it displays a valid OMB control number.

**BURDEN HOURS STATEMENT:** The estimated public reporting burden for this form is 30 minutes per response, including the time for reviewing instructions, gathering and maintaining data, and completing and reviewing the form. You may submit comments regarding the burden estimate or any other aspect of this form to: U.S. Department of the Interior, Bureau of Land Management (1004-0114), Bureau Information Collection Clearance Officer (WO-630), 1849 C Street, N.W., Room 2134LM, Washington, D.C. 20240.

RECEIVED  
BLM AZ STATE OFFICE  
2016 AUG 29 P 3:12  
PHOENIX, ARIZONA

RECEIVED  
BLM AZ STATE OFFICE

2016 AUG 29 P 3 12

PHOENIX, ARIZONA

**When Recorded Mail to:**

Name: Shirley OR Donald Wildes

Address: PO Box 1146

City: Okeechobee State FL

Zip Code: 34973

---

Affidavit of Annual Assessment Work

Document Title

Tabitha Trent, Shelley Wilder  
P.O. Box 1146  
Okeechobee, Florida  
34973

WEST PALM BCH FL 334

26 AUG 2016 PM 4 L



RECEIVED  
BLM AZ STATE OFFICE

2016 AUG 29 P 3:11

PHOENIX, ARIZONA

Arizona Bureau of Land Management  
One North Central Avenue  
Phoenix, Arizona  
85004-2203

8500484427 0041



**United States Department of the Interior  
Bureau of Land Management**

DIV OF LANDS, MINRLS & ENERGY  
ONE N CENTRAL AVE  
PHOENIX, AZ 85004 -4427  
Phone: 602-417-9200

Receipt

No:

3646866

<b>Transaction #:</b> 3750854	
<b>Date of Transaction:</b> 08/30/2016	
CUSTOMER:	
SHIRLEY WILDES PO BOX 1146 OKEECHOBEE, FL 34973-1146 US	

LINE #	QTY	DESCRIPTION	REMARKS	UNIT PRICE	TOTAL
1	1.00	LOCATABLE MINERALS / MINING CLAIMS-NOT NEW-UNADJUD, ONE AUTH NO. ONLY / MINING CLAIM MONEY RECEIVED <b>CASES:</b> AMC395650/\$10.00	WAIVER 2017 - 1 / POL 2016 - 1	- n/a -	10.00
<b>TOTAL:</b>					<b>\$10.00</b>

PAYMENT INFORMATION			
1	AMOUNT:	10.00	POSTMARKED: 08/26/2016
	TYPE:	CHECK	RECEIVED: 08/29/2016
	CHECK NO:	1283	
	NAME:	WILDES, SHIRLEY A PO BOX 1146 OKEECHOBEE FL 34973-1146 US	

REMARKS

This receipt was generated by the automated BLM Collections and Billing System and is a paper representation of a portion of the official electronic record contained therein.



UNITED STATES  
DEPARTMENT OF THE INTERIOR  
BUREAU OF LAND MANAGEMENT

1584

MAINTENANCE FEE WAIVER CERTIFICATION

*ADA*

395649  
FORM APPROVED  
OMB NO. 1004-0114  
Expires: October 31, 2016

SEE INSTRUCTIONS ON PAGE 2

1. This small miner waiver is filed for the assessment year beginning on September 1, ~~2014~~ and ending on September 1, ~~2015~~.
2. The undersigned and all related parties owned ten or fewer mining claims, mill, or tunnel sites located and maintained on Federal lands in the United States of America on September 1, ~~2015~~.
3. The undersigned have performed the assessment work required by law for each mining claim listed prior to filing this waiver and understand that by filing this form, the undersigned must file an affidavit of assessment work with the Bureau of Land Management (BLM) by the December 30th following the filing of this waiver.
4. The undersigned understand that if the assessment work obligation has not yet come due under 30 U.S.C. 28 (for those claims in their first assessment year only), a notice of intent to hold reciting this condition must be recorded by the December 30th following the filing of this waiver.
5. The undersigned understand that mill and tunnel sites may also be listed on this waiver and be waived from payment of the maintenance fee, and that a notice of intent to hold for these sites is required to be filed with the BLM by the December 30th following the filing of this waiver.
6. The undersigned understand and acknowledge that pursuant to 43 U.S.C. 1212 and 18 U.S.C. 1001, the filing or recording of a false, fictitious, or fraudulent document with the BLM may result in a fine of up to \$250,000, a prison term not to exceed five years, or both.
7. The mining claims, mill or tunnel sites for which this waiver from payment of the maintenance fees is requested are:

CLAIM OR SITE NAME	BLM RECORDATION SERIAL NUMBER
1. Big Cactus Creek	AMC # 395650 ✓
2.	
3.	
4.	
5.	
6.	
7.	
8.	
9.	
10.	

RECEIVED  
BLM AZ STATE OFFICE  
2015 AUG 31 P 3:57  
PHOENIX, ARIZONA

The owner(s) (claimants) of the above mining claims and sites are:

Shirley A. Wildes  
(Owner's Name - Please Print)  
PO Box 1146  
(Owner's Mailing Address)

Shirley A. Wildes  
(Owner's Signature)  
Okeechobee FL 34973  
(City) (State) (Zip Code)

Tabitha Trent  
(Owner's Name - Please Print)  
2605 SW 3rd Ave  
(Owner's Mailing Address)

Tabitha Trent  
(Owner's Signature)  
Okeechobee FL 34974  
(City) (State) (Zip Code)

Shelley Wildes  
(Owner's Name - Please Print)  
PO Box 1146  
(Owner's Mailing Address)

Shelley Wildes  
(Owner's Signature)  
OKEECHOBEE FL 34973  
(City) (State) (Zip Code)

JMW Jamie M. Wildes  
(Owner's Name - Please Print)  
P.O. Box 1146  
(Owner's Mailing Address)

Jamie M. Wildes  
(Owner's Signature)  
Okeechobee FL 34973  
(City) (State) (Zip Code)

ENTERED  
SEP 10 2015  
BY *er*

(Continued on page 2)

*e*

DMW

Donna Wilder

(Owner's Name - Please Print)

PO Box 1146

(Owner's Mailing Address)

*[Signature]*  
Keetchobee FL 34973  
(City) (State) (Zip Code)

(Owner's Signature)

DMW (JR)

Donald Wilder Jr

(Owner's Name - Please Print)

PO box 1146

(Owner's Mailing Address)

*[Signature]*  
Keetchobee FL 34973  
(City) (State) (Zip Code)

(Owner's Signature)

(Owner's Name - Please Print)

(Owner's Signature)

(Owner's Mailing Address)

(City)

(State)

(Zip Code)

(Owner's Name - Please Print)

(Owner's Signature)

(Owner's Mailing Address)

(City)

(State)

(Zip Code)

18 U.S.C. 1001 and 43 U.S.C. 1212 make it a crime for any person knowingly and willfully to make to any department or agency of the United States any false, fictitious or fraudulent statements or representations as to any matter within its jurisdiction.

INSTRUCTIONS

1. This certification is made under the provisions of 43 U.S.C. § 1744 and 30 U.S.C. §28-28k and the regulations thereunder (43 CFR Part 3830).
2. The claimant(s) must fill in the dates in paragraph 1 for the beginning and ending of the assessment year for which this waiver is sought.
3. The claimant(s) must fill in the date in paragraph 2 for the beginning of the assessment year for which this waiver is sought.
4. All claim and site names and BLM serial numbers must be listed for the mining claims, mill sites, and tunnel sites for which the waiver is sought.
5. All owners of the mining claims, mill sites, and tunnel sites and their addresses must be given.
6. This waiver form must be signed by all the claimants or their designated agent, in original form. If an agent is designated, a notarized designation of agent, signed by all of the claimants with proper address given, must be submitted with this waiver.
7. This form must be filed no later than September 1st for the upcoming assessment year in the BLM State Office where the mining claims or sites are recorded, or the waiver cannot be granted by the BLM. (Example: To obtain a waiver for the assessment year 2012, which begins on September 1, 2011, you must qualify for and file for a waiver no later than September 1, 2011, in the proper BLM State Office.)
8. For all mining claims which require assessment work, you must record an affidavit of labor on or before the December 30th immediately following the filing of this waiver. For all other mining claims or sites waived, you must record a notice of intent to hold on or before the December 30th immediately following the filing of this waiver.
9. Mill and tunnel sites may also be listed on this waiver and be waived from payment of the maintenance fee. A notice of intent to hold for these sites is required to be filed by the December 30th following the filing of this waiver.

RECEIVED  
BLM ARIZONA STATE OFFICE  
25 AUG 21 3:58

FOR OFFICIAL USE ONLY

**AFFIDAVIT OF ANNUAL ASSESSMENT WORK**

395649

WHEN RECORDED, MAIL DOCUMENT TO:

NAME: Shirley or Donald Wildes

ADDRESS: PO Box 1146

CITY, STATE, ZIP: Okeechobee, FL 34973

FOR COUNTY RECORDER'S USE

No. of Claims 1

x \$10/claim

Total due BLM \$ 10.00

**RECEIPT #** 3383834

TO ALL WHOM IT MAY CONCERN:

1. The undersigned certifies that at least \$100 per claim was expended for development, labor and improvements, or equivalent value added, as the annual assessment work for the assessment year ending September 1, 2015 for the following contiguous unpatented mining claim(s), located in the County of Yavapai, in the State of Arizona.

BLM Serial No.	Name of Claim	Tp	Rg	Sec	Mer	County Recordation Book and Page No.	Date
mc 395650	Big Cactus Creek	10N	2E	31 <sup>SW</sup> 4		2014-0039662	9/2/14 12:06:04 PM

BLM RECEIVED  
 2015 AUG 31 P 3: 57  
 PHOENIX, ARIZONA

ENTERED  
 SEP 02 2015  
 BY: sl



2. Type of labor and improvements (specify what was done and give the total value for that labor and improvement to show at least \$100 for each claim). If a geological, geochemical, or geophysical survey was performed, as per 30 U.S.C. 28-1, reference the title of the report of survey, give cost and date of the survey and report, and indicate it was filed with the County Recorder:

Description of Work Performed	Value of Work Performed	Date Work Was Performed
Did all day maintenance at claim. Worked material, metal detected, removed broken bottles and garbage.	\$100. <sup>00</sup>	6/16/15 (Tuesday)

3. Name and mailing address of each person who performed the labor and improvements:

<b>Name (please print)</b>	<b>Current Mailing Address (please print)</b>
Donald W. Wildes (SR)	PO Box 1146 Okeechobee, FL 34973
Shirley A. Wildes	PO Box 1146 Okeechobee, FL 34973
_____	_____
_____	_____

4. Name and mailing address of each person who holds and claims the subject mining claim(s) for the valuable minerals contained therein. Be sure to indicate if there is a change of address:

<b>Name (please print)</b>	<b>Current Mailing Address (please print)</b>
Shirley A. Wildes	PO Box 1146 Okeechobee, FL 34973
Tabitha Trent	PO Box 1146 Okeechobee, FL 34973
Shelley J. Wildes	PO Box 1146 Okeechobee, FL 34973
Jamie M. Wildes	PO Box 1146 Okeechobee, FL 34973
Donna M. Wildes	PO Box 1146 Okeechobee, FL 34973
Donald W. Wildes (Jr.)	PO Box 1146 Okeechobee, FL 34973
_____	_____
_____	_____

RECEIVED  
 PLM AT REGISTERED OFFICE  
 2015 AUG 1 P 3:11  
 PHOENIX, ARIZONA

5. The undersigned testifies that on the date of June 16<sup>th</sup>, 2015, all monuments required by law were erected upon the subject claim(s), and all notices required by law were posted on the subject claim(s) or copies thereof were in place, and at said date, each corner monument bore or contained

markings sufficient to appropriately designate the corner of the claim to which it pertains and the name of the claim(s).

I hereby certify under penalty of perjury under the laws of the State of Florida that the foregoing statements are true and correct:

Shirley Hildes Date: 8/21/15  
(Signature of person responsible for above statement)

Title 18 U.S.C. 1001 and 43 U.S.C. 1212 make it a crime for any person knowingly and willfully to make to any department or agency of the United States any false, fictitious or fraudulent statements or representations as to any matter within its jurisdiction.

**Notary Block**

**SUBSCRIBED AND SWORN TO** before me, this 21 day of August 2015

By: Peggy L. Simmons  
(Signature of Affiant)

Title: Notary Public

My Commission Expires: \_\_\_\_\_



PEGGY L. SIMMONS  
Notary Public, State of Florida  
My Comm. Expires Oct. 31, 2015  
Commission No. EE 124799

RECEIVED  
BLM AREA OFFICE  
2015 AUG 31 P 3:57  
PHOENIX, ARIZONA

**INSTRUCTIONS**

1. This is an optional form that may be used to satisfy the requirements for the Bureau of Land Management (BLM) under the provisions of 43 U.S.C. §1744 and 30 U.S.C. §28-28d and the regulations thereunder (43 CFR part 3835). Since local and State laws may vary, you should contact your local and State agencies where the claims are located to ensure all applicable laws and requirements are satisfied.
2. The claimant(s) must fill in the date in paragraph 1 for the applicable assessment year and the county and state where the claims are located.
3. All claim names, BLM serial numbers, legal descriptions, and original county recording information must be listed for the claims pertaining to this assessment notice.
4. The claimant(s) must complete paragraph 2 listing all labor or improvements which was performed on or did benefit the subject mining claims. The value and date of the labor or improvements must also be listed. The total amount of labor or improvements can be listed, but the total expenditure must equal at least \$100 for each claim.
5. The names and current mailing addresses of the person(s) performing the labor shall be listed in paragraph 3.
6. The name and current mailing address of each owner (claimant) of the claims shall be listed in paragraph 4. The mailing address shall be the owner's address and not the address of an agent or anyone representing the claimant. Be sure to note if there has been a change of address.
7. Paragraph 5 shall be completed to show the date it was verified that all monuments required by law were properly erected, all notices were posted, and that corners were appropriately designated for all claims listed.
8. An exact legible reproduction or duplicate (other than microfilm or other electronic media) of this affidavit or another type of affidavit of assessment work that you file or will file in the county where each claim is located, must be filed with the BLM on or before December 30 of the calendar year in which the assessment year ends. For mill or tunnel sites, a separate notice of intent to hold must be filed with the BLM on or before December 30. Requirements for filing a notice of intent to hold can be found at 43 CFR 3835.33.
9. A processing fee of \$10 for each claim listed must be remitted to the BLM along with this or any other affidavit of assessment work.

## NOTICES

**THE PRIVACY ACT** and 43 CFR 2.48(d) require that you be furnished with the following information in connection with the information requested by this form.

**AUTHORITY:** 30 U.S.C. §28-28d and 43 CFR part 3835 permit collection of the information requested by this form.

**PRINCIPAL PURPOSE:** The BLM will use the information you provide to document compliance with 43 U.S.C. 1744 and that assessment work has been completed in accordance with 30 U.S.C. § 28-28d and 43 CFR part 3835 in lieu of paying the maintenance fee for the mining claims listed on this form.

**ROUTINE USES:** The BLM will only disclose this information in accordance with the provisions at 43 CFR 2.56(b) and (c).

**EFFECT OF NOT PROVIDING INFORMATION:** Disclosure of the requested information is required by 30 U.S.C. § 28-28d and 43 CFR part 3835 for claimants qualified to perform assessment work in lieu of paying the maintenance fee. Failure to submit all the requested information or to complete this form will delay the BLM's processing of the form and may preclude the BLM's acceptance of the assessment work information, which may result in forfeiture of the mining claim(s) by the claimant.

**THE PAPERWORK REDUCTION ACT** requires us to inform you that:

Use of this form is optional. You must perform assessment if a waiver to pay the maintenance fee has been requested. This form is provided to help you attest that annual assessment work has been completed in lieu of paying the maintenance fee for your claim(s). Submission of the requested information is necessary to obtain or retain a benefit.

You do not have to respond to this or any other Federal agency-sponsored information collection unless it displays a valid OMB control number.

**BURDEN HOURS STATEMENT:** The estimated public reporting burden for this form is 30 minutes per response, including the time for reviewing instructions, gathering and maintaining data, and completing and reviewing the form. You may submit comments regarding the burden estimate or any other aspect of this form to: U.S. Department of the Interior, Bureau of Land Management (1004-0114), Bureau Information Collection Clearance Officer (WO-630), 1849 C Street, N.W., Room 2134LM, Washington, D.C. 20240.

RECEIVED  
BLM  
OFFICE  
2015 AUG 31 P 3:57  
PHOENIX, ARIZONA

Shirley A. Wildes  
Donald W. Wildes  
P.O. Box 1146  
Okeechobee, FL 34973-1146

WEST PALM BCH FL 334

29 AUG 2015 PM 7 1



RECEIVED  
BLM AZ STATE OFFICE

2015 AUG 31 P 3:58

PHOENIX, ARIZONA

Arizona Bureau of Land Management  
One North Central Ave.  
Phoenix, Arizona  
85004-2203

Big Cactus Creek  
Amet# 395650

85004442700



**United States Department of the Interior**  
**Bureau of Land Management**  
 LANDS/RECREATION & PLANNING  
 ONE N CENTRAL AVE  
 PHOENIX, AZ 85004 -2203  
 Phone: 602-417-9200

Receipt

No: 3383834

<b>Transaction #:</b> 3482157	
<b>Date of Transaction:</b> 09/01/2015	
CUSTOMER:	
SHIRLEY WILDES PO BOX 1146 OKEECHOBEE, FL 34973-1146 US	

LINE #	QTY	DESCRIPTION	REMARKS	UNIT PRICE	TOTAL
1	1.00	LOCATABLE MINERALS / MINING CLAIMS-NOT NEW-UNADJUD, ONE AUTH NO. ONLY / MINING CLAIM MONEY RECEIVED CASES: AMC395650/\$10.00	WAIVER - 1 2016 / POL - 1 2015	- n/a -	10.00
<b>TOTAL:</b>					<b>\$10.00</b>

PAYMENT INFORMATION				
1	AMOUNT:	10.00	POSTMARKED:	08/28/2015
	TYPE:	CHECK	RECEIVED:	08/31/2015
	CHECK NO:	3255		
	NAME:	WILDES, SHIRLEY A PO BOX 1146 OKEECHOBEE FL 34973-1146 US		

REMARKS

This receipt was generated by the automated BLM Collections and Billing System and is a paper representation of a portion of the official electronic record contained therein.

  
 By: *ll*

688

Form 3830-2  
(November 2010)

UNITED STATES  
DEPARTMENT OF THE INTERIOR  
BUREAU OF LAND MANAGEMENT  
**MAINTENANCE FEE WAIVER CERTIFICATION**

*AA*

FORM APPROVED  
OMB NO. 1004-0114  
Expires: August 31, 2013

SEE INSTRUCTIONS ON PAGE 2

1. This small miner waiver is filed for the assessment year beginning on September 1, ~~2013~~ <sup>(2013)</sup> and ending on September 1, ~~2014~~ <sup>2015</sup> of America on September 1, ~~2014~~.
2. The undersigned and all related parties owned ten or fewer mining claims, mill, or tunnel sites located and maintained on Federal lands in the United States
3. The undersigned have performed the assessment work required by law for each mining claim listed prior to filing this waiver and understand that by filing this form, the undersigned must file an affidavit of assessment work with the Bureau of Land Management (BLM) by the December 30th following the filing of this waiver.
4. The undersigned understand that if the assessment work obligation has not yet come due under 30 U.S.C. 28 (for those claims in their first assessment year only), a notice of intent to hold reciting this condition must be recorded by the December 30th following the filing of this waiver.
5. The undersigned understand that mill and tunnel sites may also be listed on this waiver and be waived from payment of the maintenance fee, and that a notice of intent to hold for these sites is required to be filed with the BLM by the December 30th following the filing of this waiver.
6. The undersigned understand and acknowledge that pursuant to 43 U.S.C. 1212 and 18 U.S.C. 1001, the filing or recording of a false, fictitious, or fraudulent document with the BLM may result in a fine of up to \$250,000, a prison term not to exceed five years, or both.
7. The mining claims, mill or tunnel sites for which this waiver from payment of the maintenance fees is requested are:

CLAIM OR SITE NAME	BLM RECORDATION SERIAL NUMBER
1. Big Cactus Creek	AMC # 395650
2.	
3.	
4.	
5.	
6.	
7.	
8.	
9.	
10.	

RECEIVED  
BLM AZ STATE OFFICE  
PHOENIX ARIZONA  
2014 SEP - 2 P 3:33

The owner(s) (claimants) of the above mining claims and sites are:

*Shirley A. Wildes*  
(Owner's Name - Please Print)  
*P.O. Box 1146*  
(Owner's Mailing Address)

*Shirley A. Wildes*  
(Owner's Signature)  
*Okeechobee FL 34973*  
(City) (State) (Zip Code)

*IT x Tabitha Treat*  
(Owner's Name - Please Print)  
*x PO Box 1146*  
(Owner's Mailing Address)

*John the Dent*  
(Owner's Signature)  
*Okeechobee FL 34973*  
(City) (State) (Zip Code)

*SMW x Shelley Wildes*  
(Owner's Name - Please Print)  
*x PO Box 1146*  
(Owner's Mailing Address)

*Shelley Wildes*  
(Owner's Signature)  
*Okeechobee FL 34973*  
(City) (State) (Zip Code)

*JMW x Jamie Wildes*  
(Owner's Name - Please Print)  
*x PO BOX 1146*  
(Owner's Mailing Address)

*Jamie Wildes*  
(Owner's Signature)  
*OkEECHOBEE FL 34973*  
(City) (State) (Zip Code)

(Continued on page 2)

INTERED  
SEP 16 2014  
BY: *RM*

*NNV*  
*9/23/2014*  
*RM*

DMW x Donna Wildes  
(Owner's Name - Please Print)  
x PO Box 1146  
(Owner's Mailing Address)

Donna Wildes  
(Owner's Signature)  
Oketochobee  
(City) FL 34973  
(State) (Zip Code)

DMW (JR) x Donald W. Wildes (Jr.)  
(Owner's Name - Please Print)  
x PO Box 1146  
(Owner's Mailing Address)

Donald W. Wildes  
(Owner's Signature)  
Oketochobee  
(City) FL 34973  
(State) (Zip Code)

(Owner's Name - Please Print)  
(Owner's Mailing Address)

(Owner's Signature)  
(City) (State) (Zip Code)

(Owner's Name - Please Print)  
(Owner's Mailing Address)

(Owner's Signature)  
(City) (State) (Zip Code)

PHOENIX, ARIZONA  
2011 SEP - 2 P  
RECEIVED  
BLM AZ STATE OFFICE

18 U.S.C. 1001 and 43 U.S.C. 1212 make it a crime for any person knowingly and willfully to make to any department or agency of the United States any false, fictitious or fraudulent statements or representations as to any matter within its jurisdiction.

INSTRUCTIONS

1. This certification is made under the provisions of 43 U.S.C. § 1744 and 30 U.S.C. § 28-28k and the regulations thereunder (43 CFR Part 3830).
2. The claimant(s) must fill in the dates in paragraph 1 for the beginning and ending of the assessment year for which this waiver is sought.
3. The claimant(s) must fill in the date in paragraph 2 for the beginning of the assessment year for which this waiver is sought.
4. All claim and site names and BLM serial numbers must be listed for the mining claims, mill sites, and tunnel sites for which the waiver is sought.
5. All owners of the mining claims, mill sites, and tunnel sites and their addresses must be given.
6. This waiver form must be signed by all the claimants or their designated agent, in original form. If an agent is designated, a notarized designation of agent, signed by all of the claimants with proper address given, must be submitted with this waiver.
7. This form must be filed no later than September 1st for the upcoming assessment year in the BLM State Office where the mining claims or sites are recorded, or the waiver cannot be granted by the BLM. (Example: To obtain a waiver for the assessment year 2012, which begins on September 1, 2011, you must qualify for and file for a waiver no later than September 1, 2011, in the proper BLM State Office.)
8. For all mining claims which require assessment work, you must record an affidavit of labor on or before the December 30th immediately following the filing of this waiver. For all other mining claims or sites waived, you must record a notice of intent to hold on or before the December 30th immediately following the filing of this waiver.
9. Mill and tunnel sites may also be listed on this waiver and be waived from payment of the maintenance fee. A notice of intent to hold for these sites is required to be filed by the December 30th following the filing of this waiver.

FOR OFFICIAL USE ONLY

395649

When Recorded Return Document to:  
Shirley OR Donald Wildes  
PO Box 1146  
OKEECHOBEE, FL. 34973

Check here if this is a change of address.

Telephone: (863) 763-4400

E-mail address: \_\_\_\_\_

**AFFIDAVIT OF PERFORMANCE OF ANNUAL WORK**

1. State of Arizona, County of Yavapai ss:

2. I (Name) Shirley Wildes and Donald Wildes

3. Reside at (Address) 14145 NE 26th Ave

(P.O. Box 1146 mailing address.)

City OKEECHOBEE County OKEECHOBEE

State FL, Zip 34973 being duly sworn, depose and say that I am a citizen of the United States, more than eighteen years of age, and that all of the facts set forth in this affidavit, subject to the provisions and penalties of 18 U.S.C. 1001 pertaining to the filing of false, fictitious, or fraudulent statements with the United States, are true and correct according to the best of my knowledge, information and belief.

4. Owner's name and address (if not shown in items 1-3 above). Shirley E Donald Wildes PO Box 1146 OKEECHOBEE, FL. 34973

5. That I am personally acquainted with the mining claim(s). The work and improvements were made by and at the expense of the owner(s) of said claim(s). Said contiguous group of claims, listed on this document, are situated in the

(optional) Mining District: Yavapai County, Arizona.

RECEIVED  
BLM AZ STATE OFFICE  
2014 SEP - 2 P 3: 31  
PHOENIX, ARIZONA  
BLM  
Date  
Stamp

Line No.	AMC NUMBER	CLAIM/SITE NAME	COUNTY RECORDER DATA (if available)	TWP	RNG	SEC
1	395650	Big Cactus Creek		10N	2E	31SW/4
2						
3						
4						
5						
6						

ENTERED  
SEP 09 2014  
BY: RAM



AFFIDAVIT OF PERFORMANCE OF ANNUAL WORK - page 2

RECEIVED  
BLM AZ STATE OFFICE  
2014 SEP -2 P 3:31  
PHOENIX, ARIZONA

BLM  
Date  
Stamp

7					
8					
9					
10					

6. That between the dates starting at 12 o'clock noon on September 1, 20 13 and ending at 12 o'clock noon on September 1, 20 14 at least \$ 100.00 dollars worth of work and improvements were done and performed upon said claim(s) or upon one or more of a contiguous group of claims for the benefit of all, wholly or partly outside of a contiguous group of claims for the benefit of all, not including the location work.

7. That the following persons were employed to perform the work and improvements described herein: Donald and Shirley Wildes performed maintenance 7-10-014 Thurs.

8. That the work and improvements performed were: Worked claim sifting dirt, metal detecting checking rocks. Found few specks gold and old nails. Removed some broken bottles and junk people dumped.

9. Dated: 8/26/014 Signature: Shirley A. Wildes

SUBSCRIBED AND SWORN TO before me, a Notary Public, this 26 day of Aug 20 14

By: Shirley A. Wildes

Notary Public Peggy L. Simmons

My Commission Expires 10-31-2015



PEGGY L. SIMMONS  
Notary Public, State of Florida  
My Comm. Expires Oct 31, 2015  
Commission No. EE 124799

Bureau of Land Management  
Arizona State Office  
[www.az.blm.gov](http://www.az.blm.gov)

No. of Claims:	<u>1</u>	x \$10 =	<u>\$10.00</u>
Check No.:	<u>3118</u>	Init.:	<u>CSHA</u>
Receipt No.:	<u>3121754</u>		
For BLM Use Only			

Form: MCF108  
Revised Jan. 2006  
Page 2 of 2

Shirley A. Wildes  
Donald W. Wildes  
P.O. Box 1146  
Okeechobee, FL 34973-1146

WEST PALM BEACH FL 33411

28 AUG 2014 4:11 L



RECEIVED  
BLM AZ STATE OFFICE

2014 SEP -2 P 3: 31

PHOENIX, ARIZONA

Bureau of Land Management  
Arizona State Office  
One North Central Ave. Suite 800  
Phoenix, Arizona  
85004-4427


8500484427



AMC 395650

Attention:  
Rod Eibert

**United States Department of the Interior**  
**Bureau of Land Management**  
 LANDS/RECREATION & PLANNING  
 ONE N CENTRAL AVE  
 PHOENIX, AZ 85004 -2203  
 Phone: 602-417-9200



No: 3121754

<b>Transaction #:</b> 3213610	
<b>Date of Transaction:</b> 09/03/2014	
CUSTOMER:	
	SHIRLEY WILDES PO BOX 1146 OKEECHOBEE, FL 34973-1146 US

LINE #	QTY	DESCRIPTION	REMARKS	UNIT PRICE	TOTAL
1	1.00	LOCATABLE MINERALS / MINING CLAIMS-NOT NEW-UNADJUD, ONE AUTH NO. ONLY / MINING CLAIM MONEY RECEIVED <b>CASES: AMC395650/\$10.00</b>	MAINT FEE WAIVER (1) 2015 / POL (1) 2014	- n/a -	10.00
<b>TOTAL:</b>					<b>\$10.00</b>

PAYMENT INFORMATION					
1	AMOUNT:	10.00	POSTMARKED:	08/26/2014	
	TYPE:	CHECK	RECEIVED:	09/02/2014	
	CHECK NO:	3118			
	NAME:	WILDES, SHIRLEY A PO BOX 1146 OKEECHOBEE FL 34973-1146 US			

REMARKS

This receipt was generated by the automated BLM Collections and Billing System and is a paper representation of a portion of the official electronic record contained therein.

7mc 395649

Form 3830-2  
(November 2010)

UNITED STATES  
DEPARTMENT OF THE INTERIOR  
BUREAU OF LAND MANAGEMENT  
MAINTENANCE FEE WAIVER CERTIFICATION

AA

726

FORM APPROVED  
OMB NO. 1004-0114  
Expires: August 31, 2013

SEE INSTRUCTIONS ON PAGE 2

1. This small miner waiver is filed for the assessment year beginning on September 1, ~~2012~~<sup>2013</sup> and ending on September 1, ~~2013~~<sup>2014</sup>.
2. The undersigned and all related parties owned ten or fewer mining claims, mill, or tunnel sites located and maintained on Federal lands in the United States of America on September 1, 2013.
3. The undersigned have performed the assessment work required by law for each mining claim listed prior to filing this waiver and understand that by filing this form, the undersigned must file an affidavit of assessment work with the Bureau of Land Management (BLM) by the December 30th following the filing of this waiver.
4. The undersigned understand that if the assessment work obligation has not yet come due under 30 U.S.C. 28 (for those claims in their first assessment year only), a notice of intent to hold reciting this condition must be recorded by the December 30th following the filing of this waiver.
5. The undersigned understand that mill and tunnel sites may also be listed on this waiver and be waived from payment of the maintenance fee, and that a notice of intent to hold for these sites is required to be filed with the BLM by the December 30th following the filing of this waiver.
6. The undersigned understand and acknowledge that pursuant to 43 U.S.C. 1212 and 18 U.S.C. 1001, the filing or recording of a false, fictitious, or fraudulent document with the BLM may result in a fine of up to \$250,000, a prison term not to exceed five years, or both.
7. The mining claims, mill or tunnel sites for which this waiver from payment of the maintenance fees is requested are:

CLAIM OR SITE NAME	BLM RECORDATION SERIAL NUMBER
1. Big Cactus Creek	✓ AMC# 395650
2.	
3.	
4.	
5.	
6.	
7.	
8.	
9.	
10.	

RECEIVED  
BLM AZ STATE OFFICE  
2013 SEP - 14 A 8:30  
PHOENIX, ARIZONA

The owner(s) (claimants) of the above mining claims and sites are:

Shirley A. Wildes  
(Owner's Name - Please Print)  
 P.O. Box 1146  
(Owner's Mailing Address)

Shirley A. Wildes  
(Owner's Signature)  
 Okeechobee FL 34973  
(City) (State) (Zip Code)

TT

Tabitha Trent  
(Owner's Name - Please Print)  
 2605 SW 3rd Ave  
(Owner's Mailing Address)

Tabitha Trent  
(Owner's Signature)  
 Okeechobee FL 34974  
(City) (State) (Zip Code)

SSW

Shelley Wildes  
(Owner's Name - Please Print)  
 P.O. Box 1146  
(Owner's Mailing Address)

Shelley Wildes  
(Owner's Signature)  
 Okeechobee FL 34973  
(City) (State) (Zip Code)

JMW

Jamie Wildes  
(Owner's Name - Please Print)  
 P.O. Box 1146  
(Owner's Mailing Address)

Jamie Wildes  
(Owner's Signature)  
 Okeechobee FL 34973  
(City) (State) (Zip Code)

(Continued on page 2)

ENTERED  
SEP 19 2013  
BY: [Signature]

DMW  
Donna Wildes  
(Owner's Name - Please Print)  
PO Box 1146  
(Owner's Mailing Address)

*[Signature]*  
(Owner's Signature)  
Okeechobee  
(City) FL 34973  
(State) (Zip Code)

DMW (Jr)  
Donald W. Wildes Jr  
(Owner's Name - Please Print)  
PO box 1146  
(Owner's Mailing Address)

*[Signature]*  
(Owner's Signature)  
okeechobee  
(City) FL 34973  
(State) (Zip Code)

(Owner's Name - Please Print)  
(Owner's Mailing Address)

(Owner's Signature)  
(City) (State) (Zip Code)

(Owner's Name - Please Print)  
(Owner's Mailing Address)

(Owner's Signature)  
(City) (State) (Zip Code)

18 U.S.C. 1001 and 43 U.S.C. 1212 make it a crime for any person knowingly and willfully to make to any department or agency of the United States any false, fictitious or fraudulent statements or representations as to any matter within its jurisdiction.

INSTRUCTIONS

1. This certification is made under the provisions of 43 U.S.C. § 1744 and 30 U.S.C. §28-28k and the regulations thereunder (43 CFR Part 3830).
2. The claimant(s) must fill in the dates in paragraph 1 for the beginning and ending of the assessment year for which this waiver is sought.
3. The claimant(s) must fill in the date in paragraph 2 for the beginning of the assessment year for which this waiver is sought.
4. All claim and site names and BLM serial numbers must be listed for the mining claims, mill sites, and tunnel sites for which the waiver is sought.
5. All owners of the mining claims, mill sites, and tunnel sites and their addresses must be given.
6. This waiver form must be signed by all the claimants or their designated agent, in original form. If an agent is designated, a notarized designation of agent, signed by all of the claimants with proper address given, must be submitted with this waiver.
7. This form must be filed no later than September 1st for the upcoming assessment year in the BLM State Office where the mining claims or sites are recorded, or the waiver cannot be granted by the BLM. (Example: To obtain a waiver for the assessment year 2012, which begins on September 1, 2011, you must qualify for and file for a waiver no later than September 1, 2011, in the proper BLM State Office.)
8. For all mining claims which require assessment work, you must record an affidavit of labor on or before the December 30th immediately following the filing of this waiver. For all other mining claims or sites waived, you must record a notice of intent to hold on or before the December 30th immediately following the filing of this waiver.
9. Mill and tunnel sites may also be listed on this waiver and be waived from payment of the maintenance fee. A notice of intent to hold for these sites is required to be filed by the December 30th following the filing of this waiver.


RECEIVED  
BLM AZ STATE OFFICE  
2013 SEP - 4 2:30  
PHOENIX, ARIZONA

FOR OFFICIAL USE ONLY

Shirley Wildes  
PO Box 1146  
Okechobee, Fl  
34973-1146

WEST PALM BCH FL 334

30 AUG 2013 PM 7 L



B.M. of Arizona (Land Management)  
One Central Avenue - Suite 800  
Phoenix, Arizona  
85004-4127

RECEIVED  
BLM AZ STATE OFFICE  
2013 SEP -4 A 8:29  
PHOENIX ARIZONA

85004442700



When Recorded Return Document to:

Shirley A. Wildes  
PO BOX 1146  
Okeechobee, FL  
34973

Check here is this is a change of address.

Telephone: (863) 447-0801

E-mail address: \_\_\_\_\_

**AFFIDAVIT OF PERFORMANCE OF ANNUAL WORK**

1. State of Arizona, County of Yavapai ss:  
2. I (Name) Shirley A. Wildes  
3. Reside at (Address) 14145 N.E. 26<sup>th</sup> Ave

RECEIVED  
BLM AZ STATE OFFICE  
2013 SEP -4 A 8:29  
PHOENIX, ARIZONA  
BLM  
Date  
Stamp

City Okeechobee County Okeechobee

State FL Zip 34972 being duly sworn, depose and say that I am a citizen of the United States, more than eighteen years of age, and that all of the facts set forth in this affidavit, subject to the provisions and penalties of 18 U.S.C. 1001 pertaining to the filing of false, fictitious, or fraudulent statements with the United States, are true and correct according to the best of my knowledge, information and belief.

4. Owner's name and address (if not shown in items 1-3 above). Shirley A. Wildes  
P.O. Box 1146 - Okeechobee, FL 34973

5. That I am personally acquainted with the mining claim(s). The work and improvements were made by and at the expense of the owner(s) of said claim(s). Said contiguous group of claims, listed on this document, are situated in the

(optional) Mining District: \_\_\_\_\_ County, Arizona.

Line No.	AMC NUMBER	CLAIM/SITE NAME	COUNTY RECORDER DATA (if available)	TWP	RNG	SEC
1	395650	Big Cactus Creek	B4924 P442	10N	2E	31SW4
2			12/10/2012 3:38:33 PM			
3			2012-0070702			
4						
5						
6						

**ENTERED**  
SEP 16 2013  
BY: Jm

AFFIDAVIT OF PERFORMANCE OF ANNUAL WORK -- page 2

BLM  
Date  
Stamp

RECEIVED  
BLM AZ  
STATE OFFICE  
2013 SEP -11 A 8:30  
PHOENIX, ARIZONA

7				
8				
9				
10				

6. That between the dates starting at 12 o'clock noon on September 1, 20 12 and ending at 12 o'clock noon on September 1, 20 13 at least \$ 100.00 dollars worth of work and improvements were done and performed upon said claim(s) or upon one or more of a contiguous group of claims for the benefit of all, wholly or partly outside of a contiguous group of claims for the benefit of all, not including the location work.

7. That the following persons were employed to perform the work and improvements described herein: Shirley and Donald Wildes performed maintenance on claim. 8-11-2013

8. That the work and improvements performed were: metal detected, worked dry material, removed debris from path on walking path, checked monuments, picked up shot bullet shells. Worked all day at claim.

9. Dated: 8-11-013 Signature: Shirley Wildes

SUBSCRIBED AND SWORN TO before me, a Notary Public, this 29 day of Aug 2013

By: Shirley Wildes

Notary Public Peggy L. Simmons

My Commission Expires 10-31-2015



PEGGY L. SIMMONS  
Notary Public, State of Florida  
My Comm. Expires Oct. 31, 2015  
Commission No. EE 124799

Bureau of Land Management  
Arizona State Office  
www.blm.gov

No. of Claims: 1 x \$10 = \$10.00  
 Check No.: 2960 Init. AW  
 Receipt No.: 2875736  
 For BLM Use Only

Form: MCF108  
Revised Jan. 2006  
Page 2 of 2



**United States Department of the Interior**  
**Bureau of Land Management**  
 LANDS/RECREATION & PLANNING  
 ONE N CENTRAL AVE  
 PHOENIX, AZ 85004 -2203  
 Phone: 602-417-9200

Receipt

No: 2875736

<b>Transaction #:</b> 2961785	
<b>Date of Transaction:</b> 09/05/2013	
CUSTOMER:	
SHIRLEY WILDES PO BOX 1146 OKEECHOBEE, FL 34973-1146 US	

LINE #	QTY	DESCRIPTION	REMARKS	UNIT PRICE	TOTAL
1	1.00	LOCATABLE MINERALS / MINING CLAIMS-NOT NEW-UNADJUD, ONE AUTH NO. ONLY / MINING CLAIM MONEY RECEIVED <b>CASES: AMC395650/\$10.00</b>	MAINT FEE WAIVER (1) 2014 / POL (1) 2013	- n/a -	10.00
<b>TOTAL:</b>					<b>\$10.00</b>

PAYMENT INFORMATION					
1	AMOUNT:	10.00	POSTMARKED:	08/30/2013	
	TYPE:	CHECK	RECEIVED:	09/04/2013	
	CHECK NO:	2960			
	NAME:	WILDES, SHIRLEY A PO BOX 1146 OKEECHOBEE FL 34973-1146 US			

REMARKS

This receipt was generated by the automated BLM Collections and Billing System and is a paper representation of a portion of the official electronic record contained therein.

UNITED STATES  
DEPARTMENT OF THE INTERIOR  
BUREAU OF LAND MANAGEMENT

**MAINTENANCE FEE WAIVER CERTIFICATION**

FORM APPROVED **526**  
OMB NO. 1004-0114  
Expires: August 31, 2013

SEE INSTRUCTIONS ON PAGE 2

**395649**

1. This small miner waiver is filed for the assessment year beginning on September 1, 2012 and ending on September 1, 2013.
2. The undersigned and all related parties owned ten or fewer mining claims, mill, or tunnel sites located and maintained on Federal lands in the United States of America on September 1, 2012.
3. The undersigned have performed the assessment work required by law for each mining claim listed prior to filing this waiver and understand that filing this form, an affidavit of assessment work must be recorded by the December 30th following the filing of this waiver.
4. The undersigned understand that if the assessment work obligation has not yet come due under 30 U.S.C. 28 (for those claims in their first assessment year only), a notice of intent to hold reciting this condition must be recorded by the December 30th following the filing of this waiver.
5. The undersigned understand that mill and tunnel sites may also be listed upon this waiver and be waived from payment of the maintenance fee, ar that a notice of intent to hold for these sites is required to be recorded by the December 30th immediately following the filing of this waiver.
6. The undersigned understand and acknowledge that pursuant to 43 U.S.C. 1212 and 18 U.S.C. 1001, the filing or recording of a false, fictitious, or fraudulent document with the Bureau of Land Management may result in a fine of up to \$250,000, a prison term not to exceed five years, or both.
7. The mining claims, mill or tunnel sites for which this waiver from payment of the maintenance fees is requested are:

CLAIM OR SITE NAME	BLM RECORDATION SERIAL NUMBER
1. <u>Big Cactus Creek</u>	<u>AMC # 395650</u>
2.	
3.	
4.	
5.	
6.	
7.	
8.	
9.	
10.	

RECEIVED  
BLM AZ STATE OFFICE  
2012 AUG 27 P 4: 29  
PHOENIX, ARIZONA

The owner(s) (claimants) of the above mining claims and sites are:

SAW Shirley A. Wildes  
(Owner's Name - Please Print)  
P.O. Box 1146  
(Street or P.O. Box)  
Okeechobee FL 34973  
(City) (State) (Zip Code)

Shirley A. Wildes  
(Owner's Signature)

TAT Tabitha Trent  
(Owner's Name - Please Print)  
P.O. Box 1146  
(Street or P.O. Box)  
Okeechobee FL 34973  
(City) (State) (Zip Code)

Tabitha Trent  
(Owner's Signature)

SSW Shelley J. Wildes  
(Owner's Name - Please Print)  
P.O. Box 1146  
(Street or P.O. Box)  
Okeechobee FL 34973  
(City) (State) (Zip Code)

Shelley J. Wildes  
(Owner's Signature)

ENTERED IN COMPUTER  
RE 9-18-12

ML  
RE

<p><i>JMW</i> <u>Jamie M. Wildes</u> (Owner's Name - Please Print)</p> <p><u>P.O. Box 1146</u> (Street or P.O. Box)</p>	<p><u>Jamie M. Wildes</u> (Owner's Signature)</p> <p><u>Okeechobee</u> <u>FL</u> <u>34973</u> (City) (State) (Zip Code)</p>
<p><i>pmw</i> <u>Donna Wildes</u> (Owner's Name - Please Print)</p> <p><u>P.O. Box 1146</u> (Street or P.O. Box)</p>	<p><u>[Signature]</u> (Owner's Signature)</p> <p><u>Okee</u> <u>FL</u> <u>34973</u> (City) (State) (Zip Code)</p>
<p><i>(PMW) (JK)</i> <u>Donald W. Wildes Jr</u> (Owner's Name - Please Print)</p> <p><u>P.O. Box 1146</u> (Street or P.O. Box)</p>	<p><u>[Signature]</u> (Owner's Signature)</p> <p><u>Okeechobee</u> <u>FL</u> <u>34973</u> (City) (State) (Zip Code)</p>
<p>_____ (Owner's Name - Please Print)</p>	<p>_____ (Owner's Signature)</p>
<p>_____ (Street or P.O. Box)</p>	<p>_____ (City) (State) (Zip Code)</p>

Title 18 U.S.C. Section 1001 and Title 43 U.S.C. Section 1212 makes it a crime for any person knowingly and willfully to make to any department or agency of the United States any false, fictitious or fraudulent statements or representations as to any matter within its jurisdiction.

**INSTRUCTIONS**

1. This certification is made under the provisions of §1744 of Title 43 and § 28-28k of Title 30 of the United States Code; and the regulations thereunder (CFR Part 3830).
2. The claimant(s) must fill in the dates in paragraph 1 for the beginning and ending of the assessment year for which this waiver is sought.
3. The claimant(s) must fill in the date in paragraph 2 for the beginning of the assessment year for which this waiver is sought.
4. All claim and site names and Bureau of Land Management (BLM) serial numbers must be listed for the mining claims, mill sites, and tunnel sites for which the waiver is sought.
5. All owners of the mining claims, mill sites, and tunnel sites and their addresses must be given.
6. This waiver form must be signed by all the claimants or their designated agent, in original form. If an agent is designated, a notarized designation of agent, signed by all of the claimants with proper address given, must be submitted with this waiver.
7. This form must be filed no later than September 1st for the upcoming assessment year in the BLM State Office where the mining claims or sites are recorded, or the waiver cannot be granted by the BLM. (Example: To obtain a waiver for the assessment year 2012, which begins on September 1, 2011, you must qualify for and file for a waiver no later than September 1, 2011, in the proper BLM State Office.)
8. For all mining claims which require assessment work, you must record an affidavit of labor on or before the December 30th immediately following the filing of this waiver. For all other mining claims or sites waived, you must record a notice of intent to hold on or before the December 30th immediately following the filing of this waiver.
9. Mill and tunnel sites may also be listed upon this waiver and be waived from payment of the maintenance fee. A notice of intent to hold for these sites is required to be filed by the December 30th following the filing of this waiver.

RECEIVED  
 BLM ARIZONA STATE OFFICE  
 2012 AUG 27 P 4: 29  
 PHOENIX, ARIZONA  
 FOR OFFICIAL USE ONLY

When Recorded Return Document to:

Shirley A. Wildes  
P.O. Box 1146  
Okeechobee, FL  
34973

Check here if this is a change of address.

Telephone: (863) 447-0801

E-mail address: \_\_\_\_\_

**AFFIDAVIT OF PERFORMANCE OF ANNUAL WORK**

- 1. State of Arizona, County of Yavapai ss:
- 2. I (Name) Shirley A. Wildes
- 3. Reside at (Address) 14145 N.E. 26<sup>th</sup> Ave.

RECEIVED  
 BLM  
 AZ STATE OFFICE  
 2012 AUG 27 P 4: 29  
 PHOENIX, ARIZONA  
 BLM  
 Date  
 Stamp

City Okeechobee County Okeechobee  
State FL Zip 34972

being duly sworn, depose and say that I am a citizen of the United States, more than eighteen years of age, and that all of the facts set forth in this affidavit, subject to the provisions and penalties of 18 U.S.C. 1001 pertaining to the filing of false, fictitious, or fraudulent statements with the United States, are true and correct according to the best of my knowledge, information and belief.

4. Owner's name and address (if not shown in items 1-3 above). Shirley A. Wildes  
P.O. Box 1146 Okeechobee, FL- 34973

5. That I am personally acquainted with the mining claim(s). The work and improvements were made by and at the expense of the owner(s) of said claim(s). Said contiguous group of claims, listed on this document, are situated in the \_\_\_\_\_ (optional) Mining District; Yavapai County, Arizona.

Line No.	AMC NUMBER	CLAIM/SITE NAME	COUNTY RECORDER DATA (if available)	TWP	RNG	SEC
1	395650	Big Cactus Creek	B: 4838 P: 50 (10/6/11 10:53:53 AM)	10N	2E	35W 4 (315W 4)
2						
3			Recorded			
4						
5						
6						

Form: MCF108  
Revised Jan. 2006  
Page 1 of 2

ENTERED IN COMPUTER  
RZ 9-18-12

AFFIDAVIT OF PERFORMANCE OF ANNUAL WORK – page 2

RECEIVED  
BLM AZ STATE OFFICE

2012 AUG 27 P 4: 29  
PHOENIX, ARIZONA

BLM  
Date  
Stamp

7						
8						
9						
10						

6. That between the dates starting at 12 o'clock noon on September 1, 20 11 and ending at 12 o'clock noon on September 1, 20 12 at least \$ 150.00 dollars worth of work and improvements were done and performed upon said claim(s) or upon one or more of a contiguous group of claims for the benefit of all, wholly or partly outside of a contiguous group of claims for the benefit of all, not including the location work.

7. That the following persons were employed to perform the work and improvements described herein: Shirley  
and Don Wildes completed maintenance on 8/17/12

8. That the work and improvements performed were: Worked at claim all day in  
the "HOT" Sun and metal detected, worked some material,  
removed bullet spent shells and broken bottles used.

9. Dated: 7-20-12 Signature: Shirley A. Wildes

SUBSCRIBED AND SWORN TO before me, a Notary Public, this 20<sup>th</sup> day of July 20 12

By: Shirley A. Wildes

Notary Public Peggy L. Simmons

My Commission Expires 10-31-15



PEGGY L. SIMMONS  
Notary Public, State of Florida  
My Comm. Expires Oct. 31, 2015  
Commission No. EE 124799

Bureau of Land Management  
Arizona State Office  
[www.az.blm.gov](http://www.az.blm.gov)

No. of Claims: 1 x \$10 \$10.00  
Check No.: 2821 Init. CAS  
Receipt No.: 2643179  
For BLM Use Only

Form: MCF108  
Revised Jan. 2006  
Page 2 of 2

Shirley A. Wildes  
P.O. Box 1146  
Okechobee, FL  
34973

Attention  
(Rod Eibert)

RECEIVED  
BLMAZ STATE OFFICE


2012 AUG 27 P 4: 28

PHOENIX, ARIZONA

BLM of Arizona  
One North Central Ave.  
Suite 800  
Phoenix, Arizona

8500484427

8500484427



**United States Department of the Interior**  
**Bureau of Land Management**  
 LANDS/RECREATION & PLANNING  
 ONE N CENTRAL AVE  
 PHOENIX, AZ 85004 -2203  
 Phone: 602-417-9200

Receipt

No: 2643179

<b>Transaction #:</b> 2723881	
<b>Date of Transaction:</b> 08/28/2012	
<b>CUSTOMER:</b>	
SHIRLEY WILDES PO BOX 1146 OKEECHOBEE,FL 34973-1146 US	

LINE #	QTY	DESCRIPTION	REMARKS	UNIT PRICE	TOTAL
1	1.00	LOCATABLE MINERALS / MINING CLAIMS- NOT NEW-UNADJUD, ONE AUTH NO. ONLY / MINING CLAIM MONEY RECEIVED <b>CASES: AMC395650/\$10.00</b>	MAINT FEE WAIVER (1) 2013 / POL (1) 2012	- n/a -	10.00
<b>TOTAL:</b>					<b>\$10.00</b>

PAYMENT INFORMATION			
1	AMOUNT:	10.00	POSTMARKED: N/A
	TYPE:	CHECK	RECEIVED: 08/27/2012
	CHECK NO:	2821	
	NAME:	WILDES, SHIRLEY PO BOX 1146 OKEECHOBEE FL 34973-1146 US	

REMARKS

This receipt was generated by the automated BLM Collections and Billing System and is a paper representation of a portion of the official electronic record contained therein.

Amc 395649

**MAINTENANCE FEE PAYMENT**

Claimant Name: DAVID and CHRISTINE MANTHEY

Address: 21110 FONDANT AVE N ✓

City: FOREST LAKE State: MN Zip: 55025

Telephone: 651-982-6029

E-mail address: CHRIS1950@a.com

Signature: [Handwritten Signature]

Check here if this is a change of address.

BLM  
Date  
Stamp

2012 JUN 20 PM 2:30  
PHOENIX, ARIZONA

RECEIVED  
SERIAL

LINE NO.	AMC NUMBER	CLAIM/SITE NAME	COUNTY RECORDER DATA (If available)	TWP	RNG	SEC
1	395649	GRAPEVINE CREEK	YAVAPAI	12N	1E	SE 1/4
2	ENTERED INTO COMPUTER					
3	JUL 16 2012	JB				
4						
5						
6						
7						
8						
9						
10						

7  
Pacer  
2012

List additional claims on Form MCF114.

Bureau of Land Management  
Arizona State Office  
[www.blm.gov/az/](http://www.blm.gov/az/)

No. of Claims: 1 x \$140 = \$140.00  
 Check No: 6070 Init. A.F.I.  
 Receipt No.: 7593530  
 For BLM Use Only

Form: MCF112  
Revised July 2009


This form is available from the Arizona Department of Mines and Mineral Resources and may be reproduced.



Dave & Chris Manthey  
21110 Fondant Ave. N.  
Forest Lake MN 55025

SAINT PAUL MN 550

15 JUN 2012 FN 2 L



BUREAU of LAND Management  
ARIZONA STATE Office  
ONE NORTH CENTRAL Avenue  
Suite 800  
PHOENIX, AZ 85004-4427

PHOENIX ARIZONA

JUN 20 PM 2:30

RECEIVED  
BLM AT STATE OFFICE

85004442700





Dave & Chris Manthey  
21110 Fondant Ave. N.  
Forest Lake MN 55025

SAINT PAUL MN 550

18 JUN 2012 PM 2 1

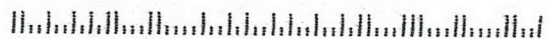


BUREAU of LAND Management  
ARIZONA STATE Office  
ONE NORTH Central Avenue  
Suite 800  
PHOENIX, AZ 85004-4427

PHOENIX, ARIZONA  
JUN 20 PM 2:30

RECEIVED  
BLM AZ STATE OFFICE

85004442700



**United States Department of the Interior**  
**Bureau of Land Management**  
 LANDS/RECREATION & PLANNING  
 ONE N CENTRAL AVE  
 PHOENIX, AZ 85004 -2203  
 Phone: 602-417-9200

Receipt

No: 2593530

<b>Transaction #:</b> 2673393		<b>ENTERED INTO COMPUTER</b>
<b>Date of Transaction:</b> 06/21/2012		
<b>CUSTOMER:</b>		JUL 16 2012 <i>PB</i>
DAVID A MANTHEY 21110 FONDANT AVE N FOREST LAKE, MN 55025-9759 US		JUL 17 2012 - <i>verified ps</i>

LINE #	QTY	DESCRIPTION	REMARKS	UNIT PRICE	TOTAL
1	1.00	LOCATABLE MINERALS / MINING CLAIMS-NOT NEW-UNADJUD, ONE AUTH NO. ONLY / MINING CLAIM MONEY RECEIVED <b>CASES: AMC395649/\$140.00</b>	MAINT FEE PYMNT (1) 2013	- n/a -	140.00
<b>TOTAL:</b>					<b>\$140.00</b>

PAYMENT INFORMATION			
1	<b>AMOUNT:</b>	140.00	<b>POSTMARKED:</b> 06/18/2012
	<b>TYPE:</b>	CHECK	<b>RECEIVED:</b> 06/21/2012
	<b>CHECK NO:</b>	6070	
	<b>NAME:</b>	MANTHEY, DAVID 21110 FONDANT AVE N FOREST LAKE MN 55025-9759 US	

REMARKS

This receipt was generated by the automated BLM Collections and Billing System and is a paper representation of a portion of the official electronic record contained therein.

**Authorized Date** 12/07/2011

**Instructions to Accounts** AZ BLM REFUND \$140 TO FRANK J. SKORUPA FOR 2011  
MAINTENANCE FEES PAID ON AMC395651 WHICH WAS  
CLOSED NULL & VOID AB INITIO. RECEIPT #2185824. RE.

**Login ID** 4105

**Entry Date** 12/07/2011

**Total Amount** \$140.00

**DEPARTMENT OF THE INTERIOR  
BUREAU OF LAND MANAGEMENT**

**MINING CLAIMS  
(LIVE) Serial Register Page**

RunDate/Time: 10/27/06 02:14 PM

Page 2 of 10

**01 05-10-1872;017STAT0091;30USC26,28,34**  
**Case Type 384101: LODE CLAIM**  
**Claim Name: SUP 56**  
**Commodity :**  
**Case Disposition: ACTIVE**

**Serial Number  
AMC374621**

Name & Address			Int Rel	% Interest
BRONCO CREEK EXPL INC	2841 E MANCHESTER ST	TUCSON, AZ 85716	CLAIMANT	0.000000
JOHNSON DAVID	2841 E MANCHESTER ST	TUCSON, AZ 85716	AGENT	0.000000

Mer Twp	Rng	Sec	Quadrant	District/Resource	County
14	0010S	0120E	032 NE SE	PHOENIX DISTRICT OFFICE	PINAL

Act Date	Code	Action	Action Remarks	Receipt Number
07/23/2006	403	LOCATION DATE		
10/18/2006	395	RECORDATION NOTICE RECD	1	1377754
10/18/2006	582	MAINTENANCE FEE/\$125	2007	1377754
10/18/2006	484	LOCATION YEAR / MAINTENANCE FEE	2006	1377754
10/18/2006	501	ACCT ADV IN LEAD FILE	AMC374566;	
10/18/2006	669	LAND STATUS CHECKED		

**Line Nr Remarks**

---

**Authorized Date** 12/07/2011

**Instructions to Accounts** AZ BLM REFUND \$140 TO FRANK J. SKORUPA FOR  
MAINTENANCE FEE PAID ON CLAIM AMC395651 THAT WAS  
NULL & VOID ABINITIO. RECEIPT #1977796. RE.

**Login ID** 4105

**Entry Date** 12/07/2011

**Total Amount** \$140.00

**DEPARTMENT OF THE INTERIOR  
BUREAU OF LAND MANAGEMENT**

**MINING CLAIMS  
(LIVE) Serial Register Page**

RunDate/Time: 10/27/06 02:14 PM

Page 1 of 10

**01 05-10-1872;017STAT0091;30USC26,28,34**  
**Case Type 384101: LODE CLAIM**  
**Claim Name: SUP 55**  
**Commodity :**  
**Case Disposition: ACTIVE**

**Serial Number  
AMC374620**

Name & Address			Int Rel	% Interest
BRONCO CREEK EXPL INC	2841 E MANCHESTER ST	TUCSON, AZ 85716	CLAIMANT	0.0000000
JOHNSON DAVID	2841 E MANCHESTER ST	TUCSON, AZ 85716	AGENT	0.0000000

Mer Twp	Rng	Sec	Quadrant	District/Resource	County
14	0010S	0120E	032 NE SE	PHOENIX DISTRICT OFFICE	PINAL

Act Date	Code	Action	Action Remarks	Receipt Number
07/23/2006	403	LOCATION DATE		
10/18/2006	395	RECORDATION NOTICE RECD	1	1377754
10/18/2006	582	MAINTENANCE FEE/\$125	2007	1377754
10/18/2006	484	LOCATION YEAR / MAINTENANCE FEE	2006	1377754
10/18/2006	501	ACCT ADV IN LEAD FILE	AMC374566;	
10/18/2006	669	LAND STATUS CHECKED		

**Line Nr Remarks**

---

11/7/2011

Robert Ebert:

SIR: Enclosed you will  
find copies of payments (2)  
made for Golden Dream's  
AMC# 395651

I formally request - Payments  
Total - \$280.00 - To be payed to

Frank J. Skorupa

313 Sauriper Ave.

Royal Palm Beach, FL. 33411

Thank you - F.J.S.





# United States Department of the Interior

BUREAU OF LAND MANAGEMENT  
Arizona State Office  
One North Central Avenue, Suite 800  
Phoenix, Arizona 85004-4427  
www.blm.gov/az/



October 25, 2011

In Reply Refer To:  
3800 (9310) RE  
AMC395649

BLM AZ STATE OFFICE  
2011 NOV -9 PM 1:39  
PHOENIX, ARIZONA

## NOTICE

Frank J. Skorupa  
313 Sandpiper Ave  
Royal Palm Beach, FL 33411-2939

This Notice Affects Those Claims  
Shown in the Block Below

AMC395651  
Golden Dreams

### Refund Authorized

You will be receiving a refund from the Bureau of Land Management Arizona State Office for the following reason:

A Maintenance Fee was paid on a closed claim. Therefore, \$140 will be refunded.

The refund has been authorized and you should receive a check in approximately 4 to 6 weeks.

If you have any questions please contact Rod Ebert at 602-417-9397. Please include your AMC numbers on all correspondence.

*Rod Ebert*

*1-602-417-9397*

*Rebecca Heick*  
Rebecca Heick  
Group Administrator  
Lands and Minerals

*see original receipt  
# 1977796  
# 2185824  
Refunds Authorized*

*RE 12/7/11  
Situation was verified  
AMC 395651 was null &  
void ab initio due to the  
State of Arizona maintaining  
the subsurface estate of lands  
reconveyed to US Govt*

RECORDING REQUESTED BY  
[Insert Party Requesting]  
AND WHEN RECORDED MAIL TO

Name **Frank J. Skorupa**  
Street Address **313 Sandpiper Ave.**  
City, State Zip **Royal Palm Beach, FL 33411**  
Order No. \_\_\_\_\_

Copy  
BLM AT ...  
2011 NOV -9 PM 1:33  
RIVERSIDE COUNTY, ARIZONA

SPACE ABOVE THIS LINE FOR RECORDER'S USE

**QUITCLAIM DEED**

THE UNDERSIGNED GRANTOR(S) DECLARE(S)  
City of \_\_\_\_\_  
Conveyance Tax is \$ \_\_\_\_\_  
Parcel No. \_\_\_\_\_


Documentary Transfer Tax is \$ \_\_\_\_\_  
computed on full value of interest or property conveyed, or,  
full value less value of liens or encumbrances remaining at  
the time of sale

FOR A VALUABLE CONSIDERATION, receipt of which is hereby acknowledged,  
**Aaron Minor**  
do(es) hereby REMISE, RELEASE AND FOREVER QUITCLAIM to  
**Frank J. Skorupa**  
the following real property in the city of  
county of Yavapai , state of Arizona:


AAMC: 395651  
Name/Claim: Golden Dreams  
Township: 10N  
Range: 4W  
Section: Sec. SW1/4 16  
Type: Placer  
Filed: October 1, 2008

Dated: February 23, 2009


STATE OF CALIFORNIA  
COUNTY OF Riverside

  
\_\_\_\_\_  
Aaron Minor

On February 23, 2009 before me, Teri Cox a Notary Public in and for  
said County and State, personally appeared Aaron Minor  
who proved to me on the basis of satisfactory evidence) to be the  
person whose name is subscribed to the within instrument and  
acknowledged to me that he executed the same in his authorized  
capacity and that by his signature on the instrument the person, or the  
entity upon behalf of which the person, acted, executed the instrument.  
I Certify under penalty of perjury under the laws of the State of  
California that the foregoing paragraph is true and correct



WITNESS my hand and official seal.

Signature 

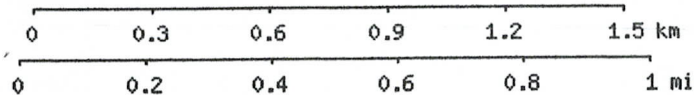
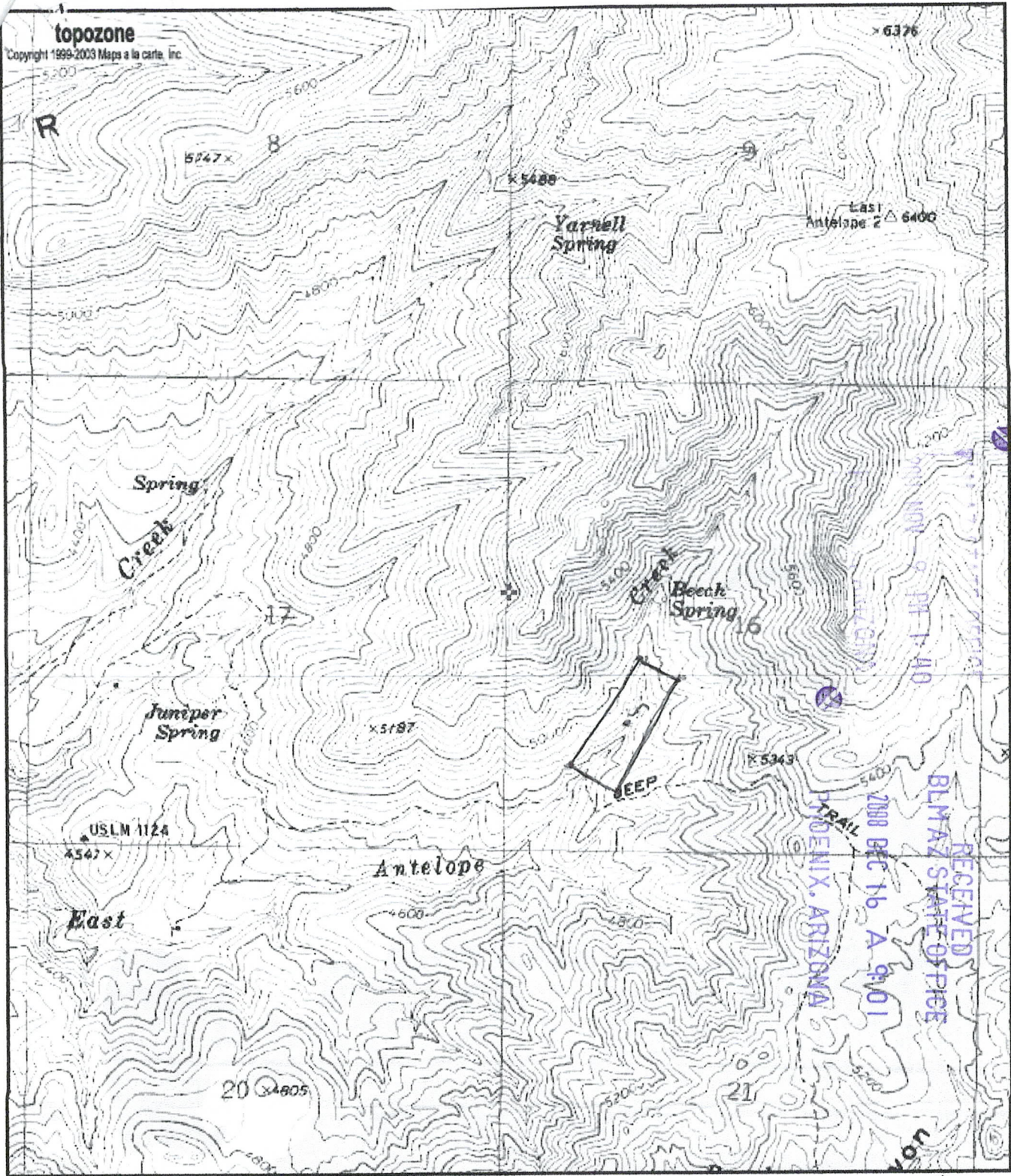
(This area for official notarial seal)

MAIL TAX STATEMENTS TO PARTY SHOWN ON THE FOLLOWING LINE; IF NO PARTY SHOWN, MAIL AS DIRECTED ABOVE

Name \_\_\_\_\_ Street Address \_\_\_\_\_ City & State \_\_\_\_\_  
quitclai (rev. 07/17/98)



copy



UTM 12 344458E 3786641N (NAD83/WGS84)  
**USGS Yarnell (AZ) Quadrangle**  
Projection is UTM Zone 12 NAD83 Datum

\* M  
G  
M=11.686  
G=-0.95

RECORDERS MEMO - LEGIBILITY  
QUESTIONABLE FOR GOOD REPRODUCTION

RECEIVED  
BLM AZ STATE OFFICE  
2008 DEC 16 A 9:01  
PHOTOGRAPHY

AMC 295551

Notice to Purchaser - In the event this check is lost, misplaced or stolen, a sworn statement and 90-day waiting period will be required prior to replacement. This check should be negotiated within 90 days.

Date AUGUST 08, 2011

30-1/1140 NTX

COPY

Banking Center ROYAL PALM BEACH

0109408 00001 0008150161

FRANK SKORUPA Remitter (Purchased By)

\$ \*\*140.00\*\*

Pay \*\*ONE HUNDRED FORTY DOLLARS AND 00 CENTS\*\*

To The Order Of \*\*GOLDEN DREAMS\*\* \*\*395651\*\*

Non-Negotiable

Authorized Signature

Customer Copy Retain For Your Records

001641002062

Bank of America, N.A. San Antonio, Texas

VOID AFTER 90 DAYS

09-14-3726B 09-2005

Telephone: 561-252-5852
E-mail address: FRANKYS79@BellSouth.net
Signature: Frank J. Skorupa

Check here if this is a change of address.

Date Stamp

Table with 7 columns: LINE NO., AMC NUMBER, CLAIM/SITE NAME, COUNTY RECORDER DATA (If available), TWP, RNG, SEC. Row 2 contains handwritten data: 2, 395651, Golden Dreams, Riverside County Cal., 10N, 4W, SW 1/4-16.

Notice to Purchaser - In the event this check is lost, misplaced or stolen, a sworn statement and 90-day waiting period will be required prior to replacement. This check should be negotiated within 90 days.

Date AUGUST 08, 2011

30-1/1140 NTX

Banking Center ROYAL PALM BEACH

0109408 00001 0008150161

FRANK SKORUPA Remitter (Purchased By)

\$ \*\*140.00\*\*

Pay \*\*ONE HUNDRED FORTY DOLLARS AND 00 CENTS\*\*

To The Order Of \*\*GOLDEN DREAMS\*\* \*\*395651\*\*

Authorized Signature

Handwritten signature and purple stamp: 2011 AUG -9 PM 1:40

Bank of America, N.A. San Antonio, Texas

VOID AFTER 90 DAYS

8150161 14000019 001641002062

Copy

09-14-3726B 09-2005



### Cashier's Check

No. **7671724**

Notice to Purchaser - In the event this check is lost, misplaced or stolen, a sworn statement and 90-day waiting period will be required prior to replacement. This check should be negotiated within 90 days.

Date **AUGUST 02, 2010**

30-1/1140  
NTX

Banking Center  
**ROYAL PALM BEACH**

0109408 00011 007671724

**FRANK SKORUPA**  
Remitter (Purchased By)

\$ **\*\*140.00\*\***

Pay **\*\*ONE HUNDRED FORTY DOLLARS AND 00 CENTS\*\***

To The Order Of  
**\*\*GOLDEN DREAMS\*\***  
**\*\*\*\* 395651**

**Non-Negotiable**

Authorized Signature

**Customer Copy**  
**Retain For Your Records**

001641002062

Bank of America, N.A.  
San Antonio, Texas

**VOID AFTER 90 DAYS**

09-14-3726B 09-2005

LINE NO.	AMC NUMBER	CLAIM/SITE NAME	COUNTY RECORDER DATA (if available)	TWP	RNG	SEC
1	395651	"Golden Dreams"	Riverside County Cal.	10N	4W	SW 1/4 16
2						
3						

09-14-3726B 09-2005



### Cashier's Check

No. **7671724**

Notice to Purchaser - In the event this check is lost, misplaced or stolen, a sworn statement and 90-day waiting period will be required prior to replacement. This check should be negotiated within 90 days.

Date **AUGUST 02, 2010**

30-1/1140  
NTX

Banking Center  
**ROYAL PALM BEACH**

0109408 00011 007671724

**FRANK SKORUPA**  
Remitter (Purchased By)

\$ **\*\*140.00\*\***

Pay **\*\*ONE HUNDRED FORTY DOLLARS AND 00 CENTS\*\***

To The Order Of  
**\*\*GOLDEN DREAMS\*\***  
**\*\*\*\* AAMC: 395651**

*Frank Skorupa*  
Authorized Signature

NOV - 9 PM 1:40  
ARIZONA

Bank of America, N.A.  
San Antonio, Texas

**VOID AFTER 90 DAYS**

⑈ 7671724 ⑈ ⑆ 114000019 ⑆ 001641002062 ⑈

THE ORIGINAL DOCUMENT HAS REFLECTIVE WATERMARK ON THE BACK

S

Mr Frank Skorupa  
313 Sandpiper Ave  
Ryl Palm Bch, FL 33411-2939



ELM AZ STATE OFFICE

2011 NOV -9 PM 1:39

PHOENIX, ARIZONA

United States Dept. of the Interior  
Bureau of Land Management  
One North Central Ave. Suite # 800  
Phoenix, Arizona  
85004-4427  
ATT. Rod Ebert



AMC 395649

**Authorized Date** 10/28/2011

**Instructions to Accounts** AZ BLM REFUND \$140 TO FRANK SKORUPA FOR  
MAINTENANCE FEE PAID ON A CLOSED CLAIM  
(AMC395651). RECEIPT #2402306. RE.

**Login ID** 4105

**Entry Date** 10/28/2011

**Total Amount** \$140.00

October 25, 2011

In Reply Refer To:  
3800 (9310) RE  
AMC395649

NOTICE

Frank J. Skorupa  
313 Sandpiper Ave  
Royal Palm Beach, FL 33411-2939

This Notice Affects Those Claims  
Shown in the Block Below

---

AMC395651  
Golden Dreams

---

Refund Authorized

You will be receiving a refund from the Bureau of Land Management Arizona State Office for the following reason:

A Maintenance Fee was paid on a closed claim. Therefore, \$140 will be refunded.

The refund has been authorized and you should receive a check in approximately 4 to 6 weeks.

If you have any questions please contact Rod Ebert at 602-417-9397. Please include your AMC numbers on all correspondence.

/s/ Rebecca Heick

Rebecca Heick  
Group Administrator  
Lands and Minerals

REbert:lm:102511



AMC 395654  
 AMC 395649  
 AMC 382100

**MAINTENANCE FEE PAYMENT**

Claimant Name: FRANK J. SKORUPA  
 Address: 313 Sandpiper Ave.  
 City: Royal Palm Beach State: FL. Zip: 33411  
 Telephone: 561-252-5852  
 E-mail address: KRANKY579@BellSouth.net  
 Signature: Frank J. Skorupa

RECEIVED  
 BLM AZ STATE OFFICE  
 2011 AUG 11 A 7:59  
 PHOENIX, ARIZONA  
 BLM  
 Date  
 Stamp

Check here if this is a change of address.

LINE NO.	AMC NUMBER	CLAIM/SITE NAME	COUNTY RECORDER DATA (If available)	TWP	RNG	SEC
1	395655	Little Wolf Creek	Maricopa	12N	1W	NW 1/4 24
2		Little Wolf Creek				
3						
4						
5						
6						
7						
8						
9						
10						

List additional claims on Form MCF114.

**Bureau of Land Management**  
**Arizona State Office**  
[www.blm.gov/az/](http://www.blm.gov/az/)

No. of Claims: 4 x \$140 = 560  
 8150159-8150162  
 Check No: 8150162 Init. WMC  
 Receipt No.: 2402306  
 For BLM Use Only

Form: MCF112  
 Revised July 2009

This form is available from the Arizona Department of Mines and Mineral Resources and may be reproduced.

\$140 Refund Authorized on  
 AUG 15 2011 on AMC 395651 b/c claim  
 was closed & maint. fee paid  
 on 11/7/11

Am C 395649

**MAINTENANCE FEE PAYMENT**

Claimant Name: FRANK J. Skorupa  
 Address: 313 Sandpiper Ave.  
 City: Royal Palm Beach State: FL Zip: 33411  
 Telephone: 561-252-5852  
 E-mail address: KRANKYF79@BellSouth.net  
 Signature: Frank J. Skorupa

BLM Date Stamp	2011 AUG 11 A 7:58	RECEIVED
	PHOENIX, ARIZONA	BLM AZ STATE OFFICE

Check here if this is a change of address.

LINE NO.	AMC NUMBER	CLAIM/SITE NAME	COUNTY RECORDER DATA (If available)	TWP	RNG	SEC
1	<del>37556</del>					
✓ 2	395651	Golden Dreams	Riverside County Cal.	10N	4W	Sw 1/4 - 16
3						
4						
5						
6						
7						
8						
9						
10						

List additional claims on Form MCF114.

**Bureau of Land Management**  
**Arizona State Office**  
[www.blm.gov/az/](http://www.blm.gov/az/)

No. of Claims: _____ x \$140 = _____
Check No: _____ Init. _____
Receipt No.: _____
<b>For BLM Use Only</b>

**Form: MCF112**  
 Revised July 2009

This form is available from the Arizona Department of Mines and Mineral Resources and may be reproduced.

AMC 382100

**MAINTENANCE FEE PAYMENT**

Claimant Name: Frank J. SKORUPA  
Address: 313 Sandpiper Ave  
City: Royal Palm Beach State: FL Zip: 33411  
Telephone: 561-252-5852  
E-mail address: Kranky579@BellSouth.net  
Signature: Frank J. Skorupa

BLM  
Date  
Stamp

RECEIVED  
BLM AZ STATE OFFICE  
2011 AUG 11 A 7:57  
PHOENIX, ARIZONA

Check here if this is a change of address.

LINE NO.	AMC NUMBER	CLAIM/SITE NAME	COUNTY RECORDER DATA (If available)	TWP	RNG	SEC
1	382100	Polish Camp # 2	Maricopa	7N	4W	25
2						
3						
4						
5						
6						
7						
8						
9						
10						

List additional claims on Form MCF114.

**Bureau of Land Management  
Arizona State Office**  
www.blm.gov/az/

No. of Claims: \_\_\_\_\_ x \$140 = \_\_\_\_\_  
Check No: \_\_\_\_\_ Init. \_\_\_\_\_  
Receipt No.: \_\_\_\_\_  
**For BLM Use Only**

**Form: MCF112**  
Revised July 2009

This form is available from the **Arizona Department of Mines and Mineral Resources** and may be reproduced.

**MAINTENANCE FEE PAYMENT**

Claimant Name: FRANK J. SKORUPA  
 Address: 313 Sandpiper, Ave.  
 City: Royal Palm Beach State: Fl. Zip: 33411  
 Telephone: 561 252-5852  
 E-mail address: FRANK4579@Bellsouth.net  
 Signature: Frank J. Skorupa

Check here if this is a change of address.

RECEIVED  
 BLM AZ STATE OFFICE  
 PHOENIX, ARIZONA  
 2011 AUG 11 A 7:57  
 BLM  
 Date  
 Stamp

LINE NO.	AMC NUMBER	CLAIM/SITE NAME	COUNTY RECORDER DATA (If available)	TWP	RNG	SEC
1	395654	Sunset Point	Mari Copa, AZ	10N	2E	28 33
2						
3	Note	Sec. SW $\frac{1}{4}$ , SE $\frac{1}{4}$	Sec 28			
4	"	Sec. NE $\frac{1}{4}$	Sec 33			
5						
6						
7						
8						
9						
10						

List additional claims on Form MCF114.

**Bureau of Land Management**  
**Arizona State Office**  
[www.blm.gov/az/](http://www.blm.gov/az/)

No. of Claims: \_\_\_\_\_ x \$140 = \_\_\_\_\_  
 Check No: \_\_\_\_\_ Init. \_\_\_\_\_  
 Receipt No.: \_\_\_\_\_  
**For BLM Use Only**

**Form: MCF112**  
 Revised July 2009

United States Department of the Interior  
 Bureau of Land Management  
 LANDS/RECREATION & PLANNING  
 ONE N CENTRAL AVE  
 PHOENIX, AZ 85004 -2203  
 Phone: 602-417-9200

Receipt

No:

2402306

<b>Transaction #:</b> 2477529	
<b>Date of Transaction:</b> 08/11/2011	
<b>CUSTOMER:</b>	
FRANK J SKORUPA 313 SANDPIPER AVE ROYAL PALM BEACH, FL 33411-2939 US	

LINE #	QTY	DESCRIPTION	REMARKS	UNIT PRICE	TOTAL
1	1.00	LOCATABLE MINERALS / MINING CLAIMS-NOT NEW-UNADJUD, ONE AUTH NO. ONLY / MINING CLAIM MONEY RECEIVED CASES: AMC395655/\$560.00	MAINT 2012/4	- n/a -	560.00
<b>TOTAL:</b>					<b>\$560.00</b>

PAYMENT INFORMATION					
1	AMOUNT:	140.00	POSTMARKED:	08/08/2011	
	TYPE:	CHECK	RECEIVED:	08/11/2011	
	CHECK NO:	8150159			
	NAME:	SKORUPA, FRANK 313 SANDPIPER AVE ROYAL PALM BEACH FL 33411-2939 US			
2	AMOUNT:	140.00	POSTMARKED:	08/08/2011	
	TYPE:	CHECK	RECEIVED:	08/11/2011	
	CHECK NO:	8150160			
	NAME:	SKORUPA, FRANK 313 SANDPIPER AVE ROYAL PALM BEACH FL 33411-2939 US			
3	AMOUNT:	140.00	POSTMARKED:	08/08/2011	
	TYPE:	CHECK	RECEIVED:	08/11/2011	
	CHECK NO:	8150161			
	NAME:	SKORUPA, FRANK 313 SANDPIPER AVE ROYAL PALM BEACH FL 33411-2939 US			
4	AMOUNT:	140.00	POSTMARKED:	08/08/2011	
	TYPE:	CHECK	RECEIVED:	08/11/2011	
	CHECK NO:	8150162			
	NAME:	SKORUPA, FRANK 313 SANDPIPER AVE			

*\$140 Refund Authorized for Maint fee pd on closed claim*

R L PALM BEACH FL 33411-2939 U

REMARKS

This receipt was generated by the automated BLM Collections and Billing System and is a paper representation of a portion of the official electronic record contained therein.

UNITED STATES  
DEPARTMENT OF THE INTERIOR  
BUREAU OF LAND MANAGEMENT

MAINTENANCE FEE WAIVER CERTIFICATION

FORM APPROVED  
OMB NO. 1004-0114  
Expires: August 31, 2013

SEE INSTRUCTIONS ON PAGE 2

449 AMC 395649

1. This small miner waiver is filed for the assessment year beginning on September 1, 2011 and ending on September 1, 2012.
2. The undersigned and all related parties owned ten or fewer mining claims, mill, or tunnel sites located and maintained on Federal lands in the United States of America on September 1, 2011.
3. The undersigned have performed the assessment work required by law for each mining claim listed prior to filing this waiver and understand that filing this form, an affidavit of assessment work must be recorded by the December 30th following the filing of this waiver.
4. The undersigned understand that if the assessment work obligation has not yet come due under 30 U.S.C. 28 (for those claims in their first assessment year only), a notice of intent to hold reciting this condition must be recorded by the December 30th following the filing of this waiver.
5. The undersigned understand that mill and tunnel sites may also be listed upon this waiver and be waived from payment of the maintenance fee, and that a notice of intent to hold for these sites is required to be recorded by the December 30th immediately following the filing of this waiver.
6. The undersigned understand and acknowledge that pursuant to 43 U.S.C. 1212 and 18 U.S.C. 1001, the filing or recording of a false, fictitious, or fraudulent document with the Bureau of Land Management may result in a fine of up to \$250,000, a prison term not to exceed five years, or both.
7. The mining claims, mill or tunnel sites for which this waiver from payment of the maintenance fees is requested are:

CLAIM OR SITE NAME	BLM RECORDATION SERIAL NUMBER
1. Big Cactus Creek	✓ AMC# 395650 (Yavapai)
2.	
3.	
4.	
5.	
6.	
7.	
8.	
9.	
10.	

RECEIVED  
BLM AZ STATE OFFICE  
2011 AUG 25 A 8:53  
PHOENIX, ARIZONA

The owner(s) (claimants) of the above mining claims and sites are:

Shirley Wildes  
(Owner's Name - Please Print)

Shirley Wildes  
(Owner's Signature)

P.O. Box 1146  
(Street or P.O. Box)

Okkeehobee FL 34973  
(City) (State) (Zip Code)

TT Tabitha Trent  
(Owner's Name - Please Print)

Tabitha Trent  
(Owner's Signature)

P.O. Box 1146  
(Street or P.O. Box)

Okkeehobee FL 34973  
(City) (State) (Zip Code)

Shirley Wildes  
(Owner's Signature)

(Owner's Name - Please Print)

5JW Shelley J. Wildes P.O. Box 1146  
(Street or P.O. Box)

Okkeehobee FL 34973  
(City) (State) (Zip Code)

RS 8-31-11 1/6C  
ENTERED IN COMPUTER

JMW

Jamie M. Wildes

(Owner's Name - Please Print)

P.O. Box 1146

(Street or P.O. Box)

Jamie M. Wildes

(Owner's Signature)

Okeechobee

(City)

FL 34973

(State)

(Zip Code)

DMW

Donna Wildes

(Owner's Name - Please Print)

Po Box 1146

(Street or P.O. Box)

Donna Wildes

(Owner's Signature)

Okeechobee

(City)

FL 34973

(State)

(Zip Code)

DMW

Donna Wildes

(Owner's Name - Please Print)

Po Box 1146

(Street or P.O. Box)

Donna Wildes

(Owner's Signature)

Okeechobee

(City)

FL 34973

(State)

(Zip Code)

(Owner's Name - Please Print)

(Owner's Signature)

(Street or P.O. Box)

(City)

(State)

(Zip Code)

Title 18 U.S.C. Section 1001 and Title 43 U.S.C. Section 1212 makes it a crime for any person knowingly and willfully to make to any department or agency of the United States any false, fictitious or fraudulent statements or representations as to any matter within its jurisdiction.

INSTRUCTIONS

1. This certification is made under the provisions of §1744 of Title 43 and § 28-28k of Title 30 of the United States Code; and the regulations thereunder (CFR Part 3830).
2. The claimant(s) must fill in the dates in paragraph 1 for the beginning and ending of the assessment year for which this waiver is sought.
3. The claimant(s) must fill in the date in paragraph 2 for the beginning of the assessment year for which this waiver is sought.
4. All claim and site names and Bureau of Land Management (BLM) serial numbers must be listed for the mining claims, mill sites, and tunnel sites for which the waiver is sought.
5. All owners of the mining claims, mill sites, and tunnel sites and their addresses must be given.
6. This waiver form must be signed by all the claimants or their designated agent, in original form. If an agent is designated, a notarized designation of agent, signed by all of the claimants with proper address given, must be submitted with this waiver.
7. This form must be filed no later than September 1st for the upcoming assessment year in the BLM State Office where the mining claims or sites are recorded, or the waiver cannot be granted by the BLM. (Example: To obtain a waiver for the assessment year 2012, which begins on September 1, 2011 you must qualify for and file for a waiver no later than September 1, 2011, in the proper BLM State Office.)
8. For all mining claims which require assessment work, you must record an affidavit of labor on or before the December 30th immediately following the filing of this waiver. For all other mining claims or sites waived, you must record a notice of intent to hold on or before the December 30th immediately following the filing of this waiver.
9. Mill and tunnel sites may also be listed upon this waiver and be waived from payment of the maintenance fee. A notice of intent to hold for these sites is required to be filed by the December 30th following the filing of this waiver.

PHOENIX, ARIZONA

2011 AUG 25 A 8:53

RECEIVED  
BLMAZ STATE OFFICE

FOR OFFICIAL USE ONLY



When Recorded Return Document to:

Shirley A. Wildes  
P.O. Box 1146  
KEECHOBEE, FLORIDA  
34973-1146

Check here if this is a change of address.

Telephone (863) 447-0801 or (863) 763-4400

E-mail address: \_\_\_\_\_

**AFFIDAVIT OF PERFORMANCE OF ANNUAL WORK**

1. State of Arizona, County of Yavapai ss:

2. I (Name) Shirley Ann Wildes

3. Reside at (Address) 14145 N.E. 26<sup>th</sup> Ave.

(Physical Address Not Correspondence)

City Okeechobee County Okeechobee

State FL Zip 34972

being duly sworn, depose and say that I am a citizen of the United States, more than eighteen years of age, and that all of the facts set forth in this affidavit, subject to the provisions and penalties of 18 U.S.C. 1001 pertaining to the filing of false, fictitious, or fraudulent statements with the United States, are true and correct according to the best of my knowledge, information and belief.

4. Owner's name and address (if not shown in items 1-3 above). Shirley Ann Wildes

P.O. Box 1146 Okeechobee, FL 34973

5. That I am personally acquainted with the mining claim(s). The work and improvements were made by and at the expense of the owner(s) of said claim(s). Said contiguous group of claims, listed on this document, are situated in the

\_\_\_\_\_ (optional) Mining District; Yavapai County, Arizona.

RECEIVED  
BLM AZ STATE OFFICE  
2011 AUG 25 A 8:53  
PHOENIX, ARIZONA  
BLM  
Date  
Stamp

Mailing address

Line No.	AMC NUMBER	CLAIM/SITE NAME	COUNTY RECORDER DATA (if available)	TWP	RNG	SEC
1	395650	Big Cactus Creek	BOOK 4764-Pg. 789 9-16-2,010	10N	2E	31SW4
2						
3						
4						
5						
6						

(3/MS-1e.12ac)

RE 8-31-11  
ENTERED IN COMPUTER

AFFIDAVIT OF PERFORMANCE OF ANNUAL WORK -- page 2

BLM  
Date  
Stamp

7					
8					
9					
10					

6. That between the dates starting at 12 o'clock noon on September 1, 20 10 and ending at 12 o'clock noon on September 1, 2011 at least \$ 250.00 dollars worth of work and improvements were done and performed upon said claim(s) or upon one or more of a contiguous group of claims for the benefit of all, wholly or partly outside of a contiguous group of claims for the benefit of all, not including the location work.

7. That the following persons were employed to perform the work and improvements described herein: Performed work July 17, 2011

Donald Wildes (SR) - Shirley A. Wildes

8. That the work and improvements performed were: Cleared Debris, broke bottles, cans and garbage off road at claim. Dry banked materials in 111 degree heat. All day in Bumblebee, Arizona


9. Dated: 8-19-11 Signature: Shirley A. Wildes

SUBSCRIBED AND SWORN TO before me, a Notary Public, this 19<sup>th</sup> day of Aug. 2011

By: Shirley A. Wildes

Notary Public Peggy L. Simmons

My Commission Expires 10-31-11



Bureau of Land Management  
Arizona State Office  
[www.az.blm.gov](http://www.az.blm.gov)

No. of Claims: 1 x \$10 = 1000  
 Check No.: 2689 Init. SC  
 Receipt No.: 2415613  
 For BLM Use Only

**United States Department of the Interior**  
**Bureau of Land Management**  
 LANDS/RECREATION & PLANNING  
 ONE N CENTRAL AVE  
 PHOENIX, AZ 85004 -2203  
 Phone: 602-417-9200

Receipt

No: 2415613

<b>Transaction #:</b> 2490990	
<b>Date of Transaction:</b> 08/25/2011	
<b>CUSTOMER:</b>	
SHIRLEY WILDES PO BOX 1146 OKEECHOBEE, FL 34973-1146 US	

LINE #	QTY	DESCRIPTION	REMARKS	UNIT PRICE	TOTAL
1	1.00	LOCATABLE MINERALS / MINING CLAIMS-NOT NEW-UNADJUD, ONE AUTH NO. ONLY / MINING CLAIM MONEY RECEIVED CASES: AMC395650/\$10.00	WAIVER & POL (1)	- n/a -	10.00
<b>TOTAL:</b>					<b>\$10.00</b>

PAYMENT INFORMATION					
1	AMOUNT:	10.00	POSTMARKED:	N/A	
	TYPE:	CHECK	RECEIVED:	08/25/2011	
	CHECK NO:	2689			
	NAME:	WILDES, SHIRLEY PO BOX 1146 OKEECHOBEE FL 34973-1146 US			

REMARKS

This receipt was generated by the automated BLM Collections and Billing System and is a paper representation of a portion of the official electronic record contained therein.

AMC 395649

**MAINTENANCE FEE PAYMENT**

Claimant Name: DAVID and CHRISTINE MANTHEY  
 Address: 21110 FONDANT AVE W. ✓  
 City: FOREST LAKE State: MN Zip: 55025  
 Telephone: 651-982-6029  
 E-mail address: CHRIS1950@a.g.com  
 Signature: [Signature]  
 Check here if this is a change of address.

BLM  
Date  
Stamp

PHOENIX, ARIZONA

2011 JUN -7 A 8:37

RECEIVED  
BLM AZ STATE OFFICE

LINE NO.	AMC NUMBER	CLAIM/SITE NAME	COUNTY RECORDER DATA (If available)	TWP	RNG	SEC
1 ✓	395649	GRAPEVINE GREEK	YAVAPAI	12N	1E	SE 1/4 7
2		ENTERED INTO COMPUTER				
3		JUN 14 2011 JB				
4						
5						
6						
7						
8						
9						
10						

List additional claims on Form MCF114.

Bureau of Land Management  
 Arizona State Office  
[www.blm.gov/az/](http://www.blm.gov/az/)

No. of Claims: 1 x \$140 = 140.00  
 Check No: \_\_\_\_\_ Init. SPH  
 Receipt No. 2357936  
 For BLM Use Only

Form: MCF112  
 Revised July 2009

United States Department of the Interior  
 Bureau of Land Management  
 LANDS/RECREATION & PLANNING  
 ONE N CENTRAL AVE  
 PHOENIX, AZ 85004 -2203  
 Phone: 602-417-9200

Receipt

No:

2357936

Transaction #: 2432494	<b>ENTERED INTO COMPUTER</b>
Date of Transaction: 06/07/2011	
CUSTOMER: JUN 14 2011 <i>PS</i>	
DAVID A MANTHEY 21110 FONDANT AVE N FOREST LAKE, MN 55025-9759 US	

LINE #	QTY	DESCRIPTION	REMARKS	UNIT PRICE	TOTAL
1	1.00	LOCATABLE MINERALS / MINING CLAIMS-NOT NEW-UNADJUD, ONE AUTH NO. ONLY / MINING CLAIM MONEY RECEIVED CASES: AMC395649/\$140.00	MAINT-1	- n/a -	140.00
<b>TOTAL:</b>					<b>\$140.00</b>

PAYMENT INFORMATION					
1	AMOUNT:	140.00	POSTMARKED:	06/04/2011	
	TYPE:	CHECK	RECEIVED:	06/07/2011	
	CHECK NO:	5260			
	NAME:	MANTHEY, DAVID A 21110 FONDANT AVE N FOREST LAKE MN 55025-9759 US			

REMARKS

This receipt was generated by the automated BLM Collections and Billing System and is a paper representation of a portion of the official electronic record contained therein.



AM C 395649

MAINTENANCE FEE PAYMENT

Claimant Name: FRANK J. SKORUPA  
Address: 313 Sandpiper Ave.  
City: Royal Palm Beach State: FL Zip: 33411  
Telephone: 561-252-5852  
E-mail address: Franky579@bellsouth.net  
Signature: Frank J. Skorupa

Check here if this is a change of address.

RECEIVED  
BLM AZ STATE OFFICE  
2010 AUG - 6 P 2: 52  
PHOENIX, ARIZONA  
BLM  
Date  
Stamp

LINE NO.	AMC NUMBER	CLAIM/SITE NAME	COUNTY RECORDER DATA (if available)	TWP	RNG	SEC
1	395651	"Golden Dreams"	Riverside County Cal.	10N	4W	SW 1/4 16
2						
3						
4						
5						
6						
7						
8						
9						
10						

ENTERED INTO COMPUTER

AUG 16 2010

List additional claims on Form MCF114.

Bureau of Land Management  
Arizona State Office

No. of Claims: 1 x \$140 = 140  
Check No: 7671724 Init. SC  
Receipt No.: 2185824  
For BLM Use Only

Form: MCF112  
Revised July 2009

This form is available from the Arizona Department of Mines and Mineral Resources and may be reproduced.

\$140 Refund Authorized  
AMC 395651 was null & void  
ab initio RE 12/2/11

United States Department of the Interior  
 Bureau of Land Management  
 LANDS/RECREATION & PLANNING  
 ONE N CENTRAL AVE  
 PHOENIX, AZ 85004 -2203  
 Phone:

Receipt

No: 2185824

Transaction #: 2255482		<b>ENTERED INTO COMPUTER</b>
Date of Transaction: 08/06/2010		
CUSTOMER:	FRANK J SKORUPA 313 SANDPIPER AVE ROYAL PALM BEACH, FL 33411-2939 US	<i>AUG 16 2010</i>

LINE #	QTY	DESCRIPTION	REMARKS	UNIT PRICE	TOTAL
1	1.00	LOCATABLE MINERALS / MINING CLAIMS-NOT NEW-UNADJUD, ONE AUTH NO. ONLY / MINING CLAIM MONEY RECEIVED CASES: AMC395651/\$140.00	MAINT (1) 2011	- n/a -	140.00
<b>TOTAL:</b>					<b>\$140.00</b>

PAYMENT INFORMATION					
1	AMOUNT:	140.00	POSTMARKED:	N/A	
	TYPE:	CHECK	RECEIVED:	08/06/2010	
	CHECK NO:	7671724			
	NAME:	SKORUPA, FRANK J 313 SANDPIPER AVE ROYAL PALM BEACH FL 33411-2939 US			

REMARKS

This receipt was generated by the automated BLM Collections and Billing System and is a paper representation of a portion of the official electronic record contained therein.

*\$140 Refund Autho rec'd  
 b/c maint fee paid on  
 AMC 395651 which was  
 null & void ab initio*

*RE  
 12/7/11*



DEPARTMENT OF THE INTERIOR  
BUREAU OF LAND MANAGEMENT  
MINING CLAIMS

MC Customer Information - With Serial No. and Claim Name  
ACTIVE CLAIMS

Run Date: 08/17/2010 08:35 AM

Page 1 of

Admin State: AZ

Geo State: AZ

SKORUPA FRANK J  
313 SANDPIPER AVE  
ROYAL PALM BEACH, FL

CUSTOMER ID: 2279514

<u>Serial No.</u>	<u>Claim Name/Number</u>	<u>Lead Serial No.</u>	<u>Disposition</u>
AMC395654	SUNSET POINT #1	AMC395654	ACTIVE
AMC395655	WOLF CREEK #1	AMC395654	ACTIVE

Number of ACTIVE cases: 2

GEO STATE: AZ

CLAIM NAME/NUMBER INDEX (ALPHA ORDER)

Case Disp Txt = ACTIVE, CLOSED, PENDING

Claim Name/Number	Ser No	Claimant(s)	----- LEGAL DESC -----					CTY	LOC DATE	CASE CLOSED
			MER	TWN	RNG	SEC	Subdv			
GOLDEN DREAMS	AMC357387	BROWN LISA	14	0040N	0200W	015	NE NW SW SE	AZ012	11/30/2002	11/01/2004
GOLDEN DREAMS	AMC357387	VONSTEIN DOUGLAS	14	0040N	0200W	015	NE NW SW SE	AZ012	11/30/2002	11/01/2004
GOLDEN DREAMS	AMC358707	BABULA EDWARD S	14	0050N	0060W	014	NW	AZ013	09/16/2003	
GOLDEN DREAMS	AMC363175	BROWN LISA	14	0040N	0200W	015	NE NW SW SE	AZ012	09/02/2004	09/01/2007
GOLDEN DREAMS	AMC367710	SALTZMAN JON	14	0060N	0050W	015	NW	AZ013	09/05/2005	
GOLDEN DREAMS	AMC394043	TUCKER JENI	14	0040N	0200W	015	NE NW SW SE	AZ012	06/04/2008	
GOLDEN DREAMS	AMC395651	MINOR AARON	14	0100N	0040W	016	SW	AZ025	10/01/2008	
GOLDEN DREAMS #A	AMC325932	EASTMAN PETER	14	0070N	0030W	020	SE	AZ013	01/28/1993	
GOLDEN DREAMS #A	AMC325932	SIMPSON JOHN F	14	0070N	0030W	020	SE	AZ013	01/28/1993	
GOLDEN DREAMS INC	AMC282963	BUCHER KONNIE	14	0070N	0050E	035	SW	AZ013	03/25/1988	09/06/1990
GOLDEN DREAMS INC	AMC282963	BUCHER KONNIE	14	0070N	0050E	034	SE	AZ013	03/25/1988	09/06/1990
GOLDEN DREAMS INC	AMC282963	BUCHER KONNIE	14	0060N	0050E	003	NE	AZ013	03/25/1988	09/06/1990
GOLDEN DREAMS INC	AMC282963	BUCHER KONNIE	14	0060N	0050E	002	NW	AZ013	03/25/1988	09/06/1990
GOLDEN DREAMS INC	AMC282963	BURCHFIELD MATTHEW	14	0070N	0050E	034	SE	AZ013	03/25/1988	09/06/1990
GOLDEN DREAMS INC	AMC282963	BURCHFIELD MATTHEW	14	0060N	0050E	003	NE	AZ013	03/25/1988	09/06/1990
GOLDEN DREAMS INC	AMC282963	BURCHFIELD MATTHEW	14	0060N	0050E	002	NW	AZ013	03/25/1988	09/06/1990
GOLDEN DREAMS INC	AMC282963	BURCHFIELD MATTHEW	14	0070N	0050E	035	SW	AZ013	03/25/1988	09/06/1990
GOLDEN DREAMS INC	AMC282963	OTT SHELKANE	14	0060N	0050E	002	NW	AZ013	03/25/1988	09/06/1990
GOLDEN DREAMS INC	AMC282963	OTT SHELKANE	14	0070N	0050E	035	SW	AZ013	03/25/1988	09/06/1990
GOLDEN DREAMS INC	AMC282963	OTT SHELKANE	14	0070N	0050E	034	SE	AZ013	03/25/1988	09/06/1990
GOLDEN DREAMS INC	AMC282963	OTT SHELKANE	14	0060N	0050E	003	NE	AZ013	03/25/1988	09/06/1990
GOLDEN DREAMS INC	AMC282963	SCOVEL BEN	14	0060N	0050E	002	NW	AZ013	03/25/1988	09/06/1990
GOLDEN DREAMS INC	AMC282963	SCOVEL BEN	14	0060N	0050E	003	NE	AZ013	03/25/1988	09/06/1990
GOLDEN DREAMS INC	AMC282963	SCOVEL BEN	14	0070N	0050E	035	SW	AZ013	03/25/1988	09/06/1990
GOLDEN DREAMS INC	AMC282963	SCOVEL BEN	14	0070N	0050E	034	SE	AZ013	03/25/1988	09/06/1990

\* DISCLOSURE \* ALL INFORMATION RECEIVED IN THIS OFFICE MAY NOT YET BE LISTED ON THIS REPORT. NAMES AND ADDRESSES ARE ENTERED AS THEY APPEAR ON THE LOCATION NOTICE OR ARE ABBREVIATED TO FIT LIMITED SPACE. THEREFORE THEY MAY NOT APPEAR IN THE EXPECTED SEQUENCE. A BLANK LATEST ASSESSMENT YEAR IN THIS REPORT DOES NOT CONSTITUTE AN ABANDONED CLAIM.

UNITED STATES DEPARTMENT OF THE INTERIOR  
BUREAU OF LAND MANAGEMENT

383

AMC 389919

AMC 395865  
AMC 393518

FORM APPROVED  
OMB NO. 1004-0114  
Expires: February 28, 2010

**MAINTENANCE FEE WAIVER CERTIFICATION**

AMC 395649

SEE INSTRUCTIONS ON REVERSE

AMC 390947

1. This small miner waiver is filed for the assessment year beginning at noon on September 1, 2010 and ending at noon on September 1, 2011.
2. The undersigned and all related parties owned ten or fewer mining claims, mill, or tunnel sites located and maintained on Federal lands in the United States of America on September 1, 2010.
3. The undersigned have performed the assessment work required by law for each mining claim listed prior to filing this waiver and understand that by filing this form; an affidavit of assessment work must be recorded by the December 30th following the filing of this waiver.
4. The undersigned understand that if the assessment work obligation has not yet come due under 30 U.S.C. 28 (for those claims in their first assessment year only); a notice of intent to hold reciting this condition must be recorded by the December 30th following the filing of this waiver.
5. The undersigned understand that mill and tunnel sites may also be listed upon this waiver and be waived from payment of the maintenance fee; and that a notice of intent to hold for these sites is required to be recorded by the December 30th immediately following the filing of this waiver.
6. The undersigned understand and acknowledge that pursuant to 43 U.S.C. 1212 and 18 U.S.C. 1001; the filing or recording of a false, fictitious, or fraudulent document with the Bureau of Land Management may result in a fine of up to \$250,000, a prison term not to exceed five years, or both.
7. The mining claims, mill or tunnel sites for which this waiver from payment of the maintenance fees is requested are:

CLAIM OR SITE NAME	BLM RECORDATION SERIAL NUMBER
1. Quartz Gold #2 (B-4600-P239)	✓ AMC# 390949 YAVAPAI
2. Bannie Gulch Gold (B4611-P510)	AMC# 393518 YAVAPAI
3. New England Gold (B4656-P537)	AMC# 395865 YAVAPAI
4.	
5.	
6.	
7.	
8.	
9.	
10.	

The owner(s) (claimants) of the above mining claims and sites are:

Shirley Wildes  
(Owner's Name - Please Print)  
P.O. Box 1146  
(Street or P.O. Box)  
Okeechobee FL 34973-1146  
(City) (State) (Zip Code)

*Shirley Wildes*  
(Owner's Signature)

Donald Wildes  
(Owner's Name - Please Print)  
P.O. Box 1146  
(Street or P.O. Box)  
Okeechobee FL 34973-1146  
(City) (State) (Zip Code)

*Donald Wildes*  
(Owner's Signature)

(Owner's Name - Please Print)  
(Street or P.O. Box)  
(City) (State) (Zip Code)

(Owner's Signature)

RECEIVED  
BLM AZ STATE OFFICE  
2010 AUG 24 A 8:29  
HOENIX, ARIZONA

(Continued on page 2)

RE 9/13/2010

When Recorded Return Document to:  
Shirley A. Wildes  
P.O. Box # 1146  
Okeechobee, Florida  
34973-1146

Check here if this is a change of address.  
 Telephone: (863) 447-0801 (or) (863) 263-4400  
 E-mail address: SAW 0801@yahoo.com

RECEIVED  
 BLM AZ STATE OFFICE  
 2010 AUG 24 A 8:29  
 PHOENIX, ARIZONA

**AFFIDAVIT OF PERFORMANCE OF ANNUAL WORK**

1. State of Arizona, County of Yavapai ss:  
 2. I (Name) Shirley A. Wildes  
 3. Reside at (Address) 14295 N.E. 26th Ave  
(P.O. Box 1146 - mailing Address)  
 City Okeechobee County Okeechobee

BLM  
Date  
Stamp

State FL Zip 34973-1146 being duly sworn, depose and say that I am a citizen of the United States, more than eighteen years of age, and that all of the facts set forth in this affidavit, subject to the provisions and penalties of 18 U.S.C. 1001 pertaining to the filing of false, fictitious, or fraudulent statements with the United States, are true and correct according to the best of my knowledge, information and belief.

4. Owner's name and address (If not shown in Items 1-3 above), \_\_\_\_\_

5. That I am personally acquainted with the mining claim(s). The work and improvements were made by and at the expense of the owner(s) of said claim(s). Said contiguous group of claims, listed on this document, are situated in the

(optional) Mining District; \_\_\_\_\_ County, Arizona.

Line No.	AMC NUMBER	CLAIM/SITE NAME	COUNTY RECORDER DATA (If available)	TWP	RNG	SEC
1	390949	Quartz Gold #2	B4600 - P 239	13N	1W	10 NW
2	393518	Bannie Gulch Gold	B4611 - P 510	13N	1W	22 SW
3	395865	New England Gold	B4656 - P 537	13N	2W	NE 1/2 of the NW of Section 21
4						
5						
6						

YAVAPAI  
YAVAPAI  
YAVAPAI

RECEIVED  
BLM AZ STATE OFFICE  
2010 AUG 24 A 8:29  
PHOENIX, ARIZONA

BLM  
Date  
Stamp

7					
8					
9					
10					

6. That between the dates starting at 12 o'clock noon on September 1, 20 10 and ending at 12 o'clock noon on September 1, 20 11 at least \$ 750.00 dollars worth of work and improvements were done and performed upon said claim(s) or upon one or more of a contiguous group of claims for the benefit of all, wholly or partly outside of a contiguous group of claims for the benefit of all, not including the location work.

7. That the following persons were employed to perform the work and improvements described herein: Shirley and Donald Wildes and Donald Wildes (JR.)

8. That the work and improvements performed were: Worked each claim 8 days and took samples, picked up and removed limbs out of paths and roads. Removed broken bottles and other debris.


9. Dated: 8-17-2010 Signature: Shirley A. Wildes

SUBSCRIBED AND SWORN TO before me, a Notary Public, this 17 day of Aug. 20 11

By: Shirley A. Wildes

Notary Public Peggy L. Simmons

My Commission Expires 10-31-2011



Bureau of Land Management  
Arizona State Office  
[www.az.blm.gov](http://www.az.blm.gov)

No. of Claims: 3 x \$5 = 30.00  
Check No.: \_\_\_\_\_ Init. SPS  
Receipt No.: 2202490  
For BLM Use Only

Amc 395649

382

FORM APPROVED  
OMB NO. 1004-0114  
Expires: February 28, 2010

MAINTENANCE FEE WAIVER CERTIFICATION

SEE INSTRUCTIONS ON REVERSE

1. This small miner waiver is filed for the assessment year beginning at noon on September 1, 2010 and ending at noon on September 1, 2011
2. The undersigned and all related parties owned ten or fewer mining claims, mill, or tunnel sites located and maintained on Federal lands in the United States of America on September 1, 2010.
3. The undersigned have performed the assessment work required by law for each mining claim listed prior to filing this waiver and understand that by filing this form; an affidavit of assessment work must be recorded by the December 30th following the filing of this waiver.
4. The undersigned understand that if the assessment work obligation has not yet come due under 30 U.S.C. 28 (for those claims in their first assessment year only); a notice of intent to hold reciting this condition must be recorded by the December 30th following the filing of this waiver.
5. The undersigned understand that mill and tunnel sites may also be listed upon this waiver and be waived from payment of the maintenance fee; and that a notice of intent to hold for these sites is required to be recorded by the December 30th immediately following the filing of this waiver.
6. The undersigned understand and acknowledge that pursuant to 43 U.S.C. 1212 and 18 U.S.C. 1001; the filing or recording of a false, fictitious, or fraudulent document with the Bureau of Land Management may result in a fine of up to \$250,000, a prison term not to exceed five years, or both.
7. The mining claims, mill or tunnel sites for which this waiver from payment of the maintenance fees is requested are:

CLAIM OR SITE NAME	BLM RECORDATION SERIAL NUMBER
1. Big Cactus Creek AMCH# 395650 ✓ (Creek)	AMCH# 395650
2.	
3.	
4.	
5.	
6.	
7.	
8.	
9.	
10.	

RECEIVED  
BLM AZ STATE OFFICE  
200 AUG 24 A 8:28  
PHOENIX, ARIZONA

The owner(s) (claimants) of the above mining claims and sites are:

Shirley Ann Wildes ✓  
(Owner's Name - Please Print)  
P.O. Box 1146  
(Street or P.O. Box)  
Okeechobee FL 34973-1146  
(City) (State) (Zip Code)

Shirley Ann Wildes  
(Owner's Signature)

TAT Tabitha Trent ✓  
(Owner's Name - Please Print)  
P.O. Box 1146  
(Street or P.O. Box)  
Okeechobee FL 34973-1146  
(City) (State) (Zip Code)

Tabitha Trent  
(Owner's Signature)

SJW Shelley Jean Wildes ✓  
(Owner's Name - Please Print)  
P.O. Box 1146  
(Street or P.O. Box)  
Okeechobee FL 34973-1146  
(City) (State) (Zip Code)

Shelley Jean Wildes  
(Owner's Signature)

(Continued on page 2)

ENTERED INTO COMPUTER

SEP 13 2010 RE

1/100

(JMW)

Jamie M. Wilder  
(Owner's Name - Please Print)

P.O. Box 1146  
(Street or P.O. Box)

Jamie M. Wilder  
(Owner's Signature)

Okeechobee FL 34973-1146  
(City) (State) (Zip Code)

(DWW)

Donna M. Wilder  
(Owner's Name - Please Print)

P.O. Box 1146  
(Street or P.O. Box)

Donna M. Wilder  
(Owner's Signature)

Okeechobee FL 34973-1146  
(City) (State) (Zip Code)

(DWW JR)

Donald W. Wilder Jr.  
(Owner's Name - Please Print)

P.O. Box 1146  
(Street or P.O. Box)

Donald W. Wilder Jr.  
(Owner's Signature)

Okeechobee FL 34973-1146  
(City) (State) (Zip Code)

(Owner's Name - Please Print)

(Owner's Signature)

(Street or P.O. Box)

(City) (State) (Zip Code)

INSTRUCTIONS

1. This certification is made under the provisions of § 1744 of Title 43 and § 28-28k of Title 30 of the United States Code; and the regulations thereunder (43 CFR Part 3830).
2. The claimant(s) must fill in the dates in paragraph 1 for the beginning and ending of the assessment year for which this waiver is sought.
3. The claimant(s) must fill in the date in paragraph 2 for the beginning of the assessment year for which this waiver is sought.
4. All claim and site names and Bureau of Land Management (BLM) serial numbers must be listed for the mining claims, mill sites, and tunnel sites for which the waiver is sought.
5. All owners of the mining claims, mill sites, and tunnel sites and their addresses must be given.
6. This waiver form must be signed by all the claimants or their designated agent, in original form. If an agent is designated, a notarized designation of agent, signed by all of the claimants with proper address given, must be submitted with this waiver.
7. This form must be filed no later than September 1st for the upcoming assessment year in the BLM State Office where the mining claims or sites are recorded, or the waiver cannot be granted by the BLM. (Example: to obtain a waiver for the assessment year 2000, which begins at noon on September 1, 1999, you must qualify for and file for a waiver no later than September 1, 1999, in the proper BLM State Office).
8. For all mining claims which require assessment work, you must record an affidavit of labor on or before the December 30th immediately following the filing of this waiver. For all other mining claims or sites waived, you must record a notice of intent to hold on or before the December 30th immediately following the filing of this waiver.
9. Mill and tunnel sites may also be listed upon this waiver and be waived from payment of the maintenance fee. A notice of intent to hold for these sites is required to be filed by the December 30th following the filing of this waiver.

NOTICE/BURDEN HOURS STATEMENT

The Privacy Act of 1974, as amended, and the regulation in 43 CFR 2.48(d) provide that you be furnished the following information in connection with the information required by this certification of waiver from rental fees.

**AUTHORITY:** 30 U.S.C. 28-28k; 43 U.S.C. 1201, 1457, 1740, and 1744; and 43 CFR 3830.

**PRINCIPLE PURPOSE:** This information is to be used to verify that the owner(s) (claimants) of a mining claim has complied with 30 U.S.C. 28f and is entitled to perform assessment work in lieu of paying the maintenance fee for the mining claims listed on this form.

**ROUTINE USE:** (1) Adjudication of the claimant(s) certification of waiver from paying the maintenance fee otherwise required by 30 U.S.C. 28f. (2) Disclosure may be made to appropriate Federal agencies when location is made within the agency's geographic area of responsibility. (3) Information from the record and/or the record will be transferred to the appropriate Federal, State, or local agency, or a member of the public in response to a specific request for pertinent information. (4) Information may also be provided to the Department of Justice or in a proceeding before a court or adjudicative body; or to Federal, State, local or foreign agencies when needed for enforcement of civil or criminal codes or applicable regulations concerning title rights upon the public land.

**EFFECT OF NOT PROVIDING INFORMATION:** Disclosure of this information is required by 30 U.S.C. 28f and 43 CFR Part 3830 for those qualified claimants wishing to take the small miner waiver allowed. Failure to supply the information required in this form to support the claimants certification of waiver from payment of the otherwise required maintenance fees will result in the waiver being disallowed and the mining claims subject to forfeiture by BLM under 30 U.S.C. 28i.

The Paperwork Reduction Act of 1995 requires us to inform you that: This information is being collected to allow the BLM to determine if you qualify for a waiver from the payment of \$100 per mining claim or site maintenance fee established in 30 U.S.C. 28f and the implementing regulations at 43 CFR 3830. A response to this request is required in accordance with the statute to obtain your benefit.

BLM would like you to know that you do not have to respond to this, or any other, Federal agency-sponsored information collection unless it displays a currently valid OMB control number.

Public reporting burden for this form is estimated to average 20 minutes (.33 hours) per response, including time to review instructions, gathering and maintaining data, and completing and reviewing the form. Direct comments regarding this burden estimate, or any other aspect of this form, to the U.S. Department of the Interior, Bureau of Land Management, (1004-0114) Bureau Information Collection Clearance Officer (WO-630), Mail Stop 401 LS, 1849 C St., N.W., Washington, D.C. 20240.

FOR OFFICIAL USE ONLY

RECEIVED  
BLM STATE OFFICE  
AUG 11 8:28  
DENVER, ARIZONA

When Recorded Return Document to:

Shirley Ann Wildes  
P.O. Box 1 1146  
Okeechobee, Florida  
34973-1146

Check here is this is a change of address.

Telephone: (863) 447-0801 (863) 763-4400

E-mail address: SAW0801@yphm.com

RECEIVED  
BLM AZ STATE OFFICE  
2010 AUG 24 A 8: 28  
PHOENIX, ARIZONA

**AFFIDAVIT OF PERFORMANCE OF ANNUAL WORK**

1. State of Arizona, County of YAVAPAI ss:

2. I (Name) Shirley Ann Wildes

3. Reside at (Address) 14295 N.E. 26th AVE

City Okeechobee County Okeechobee

State FL Zip 34972 being duly sworn, depose and say that I am a citizen of the United States, more than eighteen years of age, and that all of the facts set forth in this affidavit, subject to the provisions and penalties of 18 U.S.C. 1001 pertaining to the filing of false, fictitious, or fraudulent statements with the United States, are true and correct according to the best of my knowledge, information and belief.

4. Owner's name and address (If not shown in Items 1-3 above). \_\_\_\_\_

5. That I am personally acquainted with the mining claim(s). The work and improvements were made by and at the expense of the owner(s) of said claim(s). Said contiguous group of claims, listed on this document, are situated in the

(optional) Mining District; YAVAPAI County, Arizona.

Line No.	AMC NUMBER	CLAIM/SITE NAME	COUNTY RECORDER DATA (If available)	TWP	RNG	SEC
1	395650	Big Cactus	B4630-P875	10N	2E	31SW 1/4
2			<u>YAVAPAI County</u>			(section 31-SW 1/4)
3						
4						
5						
6						



RECEIVED  
 BLM AZ STATE OFFICE  
 2010 AUG 24 A 8:29  
 PHOENIX, ARIZONA  
 BLM  
 Date  
 Stamp

7					
8					
9					
10					

6. That between the dates starting at 12 o'clock noon on September 1, 20 10 and ending at 12 o'clock noon on September 1, 20 11 at least \$ 250.00 dollars worth of work and improvements were done and performed upon said claim(s) or upon one or more of a contiguous group of claims for the benefit of all, wholly or partly outside of a contiguous group of claims for the benefit of all, not including the location work.

7. That the following persons were employed to perform the work and improvements described herein: \_\_\_\_\_

Shirley Wildes and Donald Wildes (SR) and Donald Wilde (JR)

8. That the work and improvements performed were: Did test samples, mined claim for 3 days, cleared debris out of paths, picked up MORE garbage left behind from the public.


9. Dated: 8-17-2010 Signature: Shirley A. Wildes

SUBSCRIBED AND SWORN TO before me, a Notary Public, this 17 day of Aug. 2011

By: Shirley A. Wildes

Notary Public Peggy L. Simmons

My Commission Expires 10-31-2011



Bureau of Land Management  
 Arizona State Office  
[www.az.blm.gov](http://www.az.blm.gov)

No. of Claims: 1 x \$5 = 10.00  
 Check No.: \_\_\_\_\_ Init. SPS  
 Receipt No. 2202490  
 For BLM Use Only

381

Amc 389919

FORM APPROVED  
OMB NO. 1004-0114  
Expires: February 28, 2010

MAINTENANCE FEE WAIVER CERTIFICATION

SEE INSTRUCTIONS ON REVERSE

1. This small miner waiver is filed for the assessment year beginning at noon on September 1, 2010 and ending at noon on September 1, 2011
2. The undersigned and all related parties owned ten or fewer mining claims, mill, or tunnel sites located and maintained on Federal lands in the United States of America on September 1, 2010
3. The undersigned have performed the assessment work required by law for each mining claim listed prior to filing this waiver and understand that by filing this form; an affidavit of assessment work must be recorded by the December 30th following the filing of this waiver.
4. The undersigned understand that if the assessment work obligation has not yet come due under 30 U.S.C. 28 (for those claims in their first assessment year only); a notice of intent to hold reciting this condition must be recorded by the December 30th following the filing of this waiver.
5. The undersigned understand that mill and tunnel sites may also be listed upon this waiver and be waived from payment of the maintenance fee; and that a notice of intent to hold for these sites is required to be recorded by the December 30th immediately following the filing of this waiver.
6. The undersigned understand and acknowledge that pursuant to 43 U.S.C. 1212 and 18 U.S.C. 1001; the filing or recording of a false, fictitious, or fraudulent document with the Bureau of Land Management may result in a fine of up to \$250,000, a prison term not to exceed five years, or both.
7. The mining claims, mill or tunnel sites for which this waiver from payment of the maintenance fees is requested are:

CLAIM OR SITE NAME	BLM RECORDATION SERIAL NUMBER
1. MAGIC GOLD # 5	AMC # 389922
2. (TWP 4N. - RNG. 12W - Sec. SE 1/4 of Sec. 4)	
3. (Gila & Salt River Base & Meridian LA PAZ County) (2008-00995)	
4. ARIZONA	
5.	
6.	
7.	
8.	
9.	
10.	

The owner(s) (claimants) of the above mining claims and sites are:

Shirley A. Wildes ✓  
 (Owner's Name - Please Print)  
 P.O. Box 1146  
 (Street or P.O. Box)  
 Okeechobee FL 34973-1146  
 (City) (State) (Zip Code)

Shirley Wildes  
 (Owner's Signature)

Donald Wildes ✓  
 (Owner's Name - Please Print)  
 P.O. Box 1146  
 (Street or P.O. Box)  
 Okeechobee FL 34973-1146  
 (City) (State) (Zip Code)

Donald Wildes  
 (Owner's Signature)

(Owner's Name - Please Print)  
 (Street or P.O. Box)  
 (City) (State) (Zip Code)

(Owner's Signature)

RECEIVED  
 BLM AZ STATE OFFICE  
 PHOENIX, ARIZONA  
 2010 AUG 24 A 8:28

ENTERED INTO COMPUTER  
 SEP 13 2010 RE

(Continued on page 2)

1/20

When Recorded Return Document to:

Shirley Wildes  
P.O. Box 1146  
Okeechobee, Florida  
34973-1146

Check here is this is a change of address.

Telephone: (863) 447-0801

E-mail address: \_\_\_\_\_

**AFFIDAVIT OF PERFORMANCE OF ANNUAL WORK**

1. State of Arizona, County of LA PAZ ss:

2. I (Name) Shirley Wildes

3. Reside at (Address) 14295 N.E. 26th Ave.  
(P.O. Box 1146-mailing address)

City Okeechobee County Okeechobee

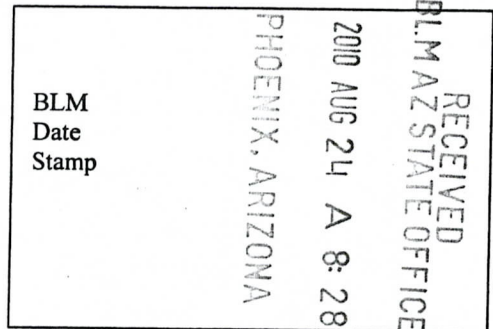
State FL zip 34973-1146

being duly sworn, depose and say that I am a citizen of the United States, more than eighteen years of age, and that all of the facts set forth in this affidavit, subject to the provisions and penalties of 18 U.S.C. 1001 pertaining to the filing of false, fictitious, or fraudulent statements with the United States, are true and correct according to the best of my knowledge, information and belief.

4. Owner's name and address (If not shown in Items 1-3 above). \_\_\_\_\_

5. That I am personally acquainted with the mining claim(s). The work and improvements were made by and at the expense of the owner(s) of said claim(s). Said contiguous group of claims, listed on this document, are situated in the

\_\_\_\_\_ (optional) Mining District; \_\_\_\_\_ County, Arizona.



Line No.	AMC NUMBER	CLAIM/SITE NAME	COUNTY RECORDER DATA (If available)	TWP	RNG	SEC
1	389922	Magic Gold #5	2008-00995	4N	12W	SE 1/4 of Sect. 4
2			(LA PAZ County)			Gila & Salt River Base & Meridian AZ
3						(LA PAZ)
4						
5						
6						

LA PAZ County

ENTERED IN COMPUTER

RS 9/13/2010

RECEIVED  
BLM AZ STATE OFFICE  
2010 AUG 24 A 8:28  
PHOENIX, ARIZONA

BLM  
Date  
Stamp

7						
8						
9						
10						

6. That between the dates starting at 12 o'clock noon on September 1, 20 \_\_\_\_ and ending at 12 o'clock noon on September 1, 20 \_\_\_\_ at least \$ \_\_\_\_\_ dollars worth of work and improvements were done and performed upon said claim(s) or upon one or more of a contiguous group of claims for the benefit of all, wholly or partly outside of a contiguous group of claims for the benefit of all, not including the location work.

7. That the following persons were employed to perform the work and improvements described herein: \_\_\_\_\_  
Shirley Wildes and Donald Wildes (SR.)

8. That the work and improvements performed were: Did clean up of the claim replaced shot signs, Removed garbage, trash such as beer cans and bottles, empty cartridge gun shells, and worked claim.


9. Dated: 8-17-2010 Signature: Shirley A. Wildes

SUBSCRIBED AND SWORN TO before me, a Notary Public, this 17 day of Aug. 2011

By: Shirley A. Wildes

Notary Public Peggy L. Simmons

My Commission Expires 10-31-2011



Bureau of Land Management  
Arizona State Office  
[www.az.blm.gov](http://www.az.blm.gov)

No. of Claims:	<u>1</u>	x \$5 =	<u>10.00</u>
Check No.:		Init.	<u>SRJ</u>
Receipt No.:	<u>2202490</u>		
For BLM Use Only			

United States Department of the Interior  
 Bureau of Land Management  
 LANDS/RECREATION & PLANNING  
 ONE N CENTRAL AVE  
 PHOENIX, AZ 85004 -2203  
 Phone:

Receipt

No: 2202490

<b>Transaction #:</b> 2272426	
<b>Date of Transaction:</b> 08/27/2010	
<b>CUSTOMER:</b>	SHIRLEY WILDES PO BOX 1146 OKEECHOBEE, FL 34973-1146 US

LINE #	QTY	DESCRIPTION	REMARKS	UNIT PRICE	TOTAL
1	1.00	LOCATABLE MINERALS / MINING CLAIMS-NOT NEW-UNADJUD, ONE AUTH NO. ONLY / MINING CLAIM MONEY RECEIVED CASES: AMC389922/\$50.00	WAIVER/POL-5	- n/a -	50.00
<b>TOTAL:</b>					<b>\$50.00</b>

PAYMENT INFORMATION					
1	AMOUNT:	30.00	POSTMARKED:	N/A	
	TYPE:	CHECK	RECEIVED:	08/27/2010	
	CHECK NO:	2485			
	NAME:	WILDES, SHIRLEY PO BOX 1146 OKEECHOBEE FL 34973-1146 US			
2	AMOUNT:	10.00	POSTMARKED:	N/A	
	TYPE:	CHECK	RECEIVED:	08/27/2010	
	CHECK NO:	2524			
	NAME:	WILDES, SHIRLEY PO BOX 1146 OKEECHOBEE FL 34973-1146 US			
3	AMOUNT:	10.00	POSTMARKED:	N/A	
	TYPE:	CHECK	RECEIVED:	08/27/2010	
	CHECK NO:	2525			
	NAME:	WILDES, SHIRLEY PO BOX 1146 OKEECHOBEE FL 34973-1146 US			

AMC 395649

**MAINTENANCE FEE PAYMENT**

Claimant Name: DAVID AND CHRISTINE MANTHEY

Address: 2110 FONDANT AVE N.

City: FOREST LAKE State: MN Zip: 55025

Telephone: 651-982-6029

E-mail address: CHRIS 1950 @ g. com

Signature: [Handwritten Signature]

Check here if this is a change of address.

RECEIVED  
BLM AZ STATE OFFICE  
2010 APR 28 A 8:04  
PHOENIX, ARIZONA  
BLM  
Date  
Stamp

LINE NO.	AMC NUMBER	CLAIM/SITE NAME	COUNTY RECORDER DATA (If available)	TWP	RNG	SEC
1	AMC 395649	GRAPQUINE CREEK	YAUAPEAI	12N	1E	SE 1/4
2						
3						
4						
5						
6						
7						
8						
9						
10						

List additional claims on Form MCF114.

**Bureau of Land Management  
Arizona State Office**  
www.blm.gov/az/

No. of Claims: 1 x \$140 = 140.  
Check No: 5218 Init. ERC  
Receipt No.: 2125563  
**For BLM Use Only**

Form: MCF112  
Revised July 2009

This form is available from the Arizona Department of Mines and Mineral Resources and may be reproduced.

**ENTERED INTO COMPUTER**  
APR 28 2010 PB

**United States Department of the Interior  
Bureau of Land Management  
LANDS/RECREATION & PLANNING  
ONE N CENTRAL AVE  
PHOENIX, AZ 85004 -2203  
Phone:**

Receipt

No: 2125563

<b>Transaction #:</b> 2193928	<b>ENTERED INTO COMPUTER</b> APR 28 2010 <i>RB</i>
<b>Date of Transaction:</b> 04/28/2010	
<b>CUSTOMER:</b> DAVID A MANTHEY 21110 FONDANT AVE N FOREST LAKE, MN 55025-9759 US	

LINE #	QTY	DESCRIPTION	REMARKS	UNIT PRICE	TOTAL
1	1.00	LOCATABLE MINERALS / MINING CLAIMS- NOT NEW-UNADJUD, ONE AUTH NO. ONLY / MINING CLAIM MONEY RECEIVED <b>CASES: AMC395649/\$140.00</b>	2011 MAINT (1)	- n/a -	140.00
<b>TOTAL:</b>					<b>\$140.00</b>

PAYMENT INFORMATION					
1	<b>AMOUNT:</b>	140.00	<b>POSTMARKED:</b>	N/A	
	<b>TYPE:</b>	CHECK	<b>RECEIVED:</b>	04/28/2010	
	<b>CHECK NO:</b>	5218			
	<b>NAME:</b>	MANTHEY, DAVID A 21110 FONDANT AVE N FOREST LAKE MN 55025-9759 US			

<b>REMARKS</b>	

This receipt was generated by the automated BLM Collections and Billing System and is a paper representation of a portion of the official electronic record contained therein.

Howdy y'all in the BLM,

3-22-2010  
Monday

I'm sending a check in the amount of \$140.00 for Aaron Minor and the claim is AMC# 395650 which is called "Big Cactus Creek."

This is for assessment year 2,010. If you need any more information please call Rod Ebert at 1-602-417-9395 as he is familiar to what paperwork and fees have been requested by your office.


The reply number is as follows:

3800 (9330) TS

AMC 395649

FILED  
MAR 26 A 7:44  
PHOENIX, ARIZONA

Mailed out 2/23/2,010. If you need any more information from me you can call (863) 447-0801. Thank you so much for your help.



Sincerely,  
Shirley Ann Wildes  
for Aaron Minor  
P.O. Box 1146  
Okechobee, Florida 33457



UNITED STATES  
DEPARTMENT OF THE INTERIOR  
BUREAU OF LAND MANAGEMENT

582

MAINTENANCE FEE WAIVER CERTIFICATION

FORM APPROVED  
OMB NO. 1004-0114  
Expires: February 28, 2010

SEE INSTRUCTIONS ON PAGE 2

AMC 395649

- This small miner waiver is filed for the assessment year beginning at noon on September 1, \_\_\_\_\_ and ending at noon on September 1, \_\_\_\_\_
- The undersigned and all related parties owned ten or fewer mining claims, mill, or tunnel sites located and maintained on Federal lands in the United States of America on September 1, \_\_\_\_\_.
- The undersigned have performed the assessment work required by law for each mining claim listed prior to filing this waiver and understand that by filing this form; an affidavit of assessment work must be recorded by the December 30th following the filing of this waiver.
- The undersigned understand that if the assessment work obligation has not yet come due under 30 U.S.C. 28 (for those claims in their first assessment year only); a notice of intent to hold reciting this condition must be recorded by the December 30th following the filing of this waiver.
- The undersigned understand that mill and tunnel sites may also be listed upon this waiver and be waived from payment of the maintenance fee; and that a notice of intent to hold for these sites is required to be recorded by the December 30th immediately following the filing of this waiver.
- The undersigned understand and acknowledge that pursuant to 43 U.S.C. 1212 and 18 U.S.C. 1001; the filing or recording of a false, fictitious, or fraudulent document with the Bureau of Land Management may result in a fine of up to \$250,000, a prison term not to exceed five years, or both.
- The mining claims, mill or tunnel sites for which this waiver from payment of the maintenance fees is requested are:

CLAIM OR SITE NAME

BLM RECORDATION SERIAL NUMBER

1. Big Cactus	AMC # 395650
2.	
3.	
4.	
5.	
6.	
7.	
8.	
9.	
10.	

TIMELY FILED

RECEIVED  
BLM AZ STATE OFFICE  
2009 SEP - 3 A 7 48  
PHOENIX, ARIZONA

The owner(s) (claimants) of the above mining claims and sites are:

Shirley Ann Wildes  
(Owner's Name - Please Print)

Shirley Ann Wildes  
(Owner's Signature)

P.O. Box 1146  
(Street or P.O. Box)

Okeechobee FL 34973-1146  
(City) (State) (Zip Code)

Tabitha Trent  
(Owner's Name - Please Print)

Tabitha Trent  
(Owner's Signature)

2605 SW 3rd Ave  
(Street or P.O. Box)

Okeechobee FL 34974  
(City) (State) (Zip Code)

SW Shelley Jean Wildes  
(Owner's Name - Please Print)

Shelley Jean Wildes  
(Owner's Signature)

2201 SW 28th St. Villa #14  
(Street or P.O. Box)

Okeechobee FL 34974  
(City) (State) (Zip Code)

RECEIVED  
BLM AZ STATE OFFICE  
2010 MAR 26 A 7 44  
PHOENIX, ARIZONA

ENTERED  
SEP 28 2009  
211

Jamie M. Wild -  
PO Box 1146  
(Owner's Name - Please Print)

Jamie M. Wildes  
(Owner's Signature)  
Okeechobee FL 34973  
(City) (State) (Zip Code)

Donna M. Wildes  
(Owner's Name - Please Print)  
PO Box 1146  
(Street or P.O. Box)

Donna M. Wildes  
(Owner's Signature)  
Okeechobee FL 34973  
(City) (State) (Zip Code)

Donald Wildes Jr.  
(Owner's Name - Please Print)  
PO Box 1146  
(Street or P.O. Box)

Donald Wildes Jr.  
(Owner's Signature)  
Okeechobee FL 34973  
(City) (State) (Zip Code)

(Owner's Name - Please Print)  
(Street or P.O. Box)

(Owner's Signature)  
(City) (State) (Zip Code)

Title 18 U.S.C. Section 1001 and Title 43 U.S.C. Section 1212 makes it a crime for any person knowingly and willfully to make to any department or agency of the United States any false, fictitious or fraudulent statements or representations as to any matter within its jurisdiction.

INSTRUCTIONS

- This certification is made under the provisions of §1744 of Title 43 and § 28-28k of Title 30 of the United States Code; and the regulations thereunder (43 CFR Part 3830).
- The claimant(s) must fill in the dates in paragraph 1 for the beginning and ending of the assessment year for which this waiver is sought.
- The claimant(s) must fill in the date in paragraph 2 for the beginning of the assessment year for which this waiver is sought.
- All claim and site names and Bureau of Land Management (BLM) serial numbers must be listed for the mining claims, mill sites, and tunnel sites for which the waiver is sought.
- All owners of the mining claims, mill sites, and tunnel sites and their addresses must be given.
- This waiver form must be signed by all the claimants or their designated agent, in original form. If an agent is designated, a notarized designation of agent, signed by all of the claimants with proper address given, must be submitted with this waiver.
- This form must be filed no later than September 1st for the upcoming assessment year in the BLM State Office where the mining claims or sites are recorded, or the waiver cannot be granted by the BLM. (Example: to obtain a waiver for the assessment year 2000, which begins at noon on September 1, 1999, you must qualify for and file for a waiver no later than September 1, 1999, in the proper BLM State Office).
- For all mining claims which require assessment work, you must record an affidavit of labor on or before the December 30th immediately following the filing of this waiver. For all other mining claims or sites waived, you must record a notice of intent to hold on or before the December 30th immediately following the filing of this waiver.
- Mill and tunnel sites may also be listed upon this waiver and be waived from payment of the maintenance fee. A notice of intent to hold for these sites is required to be filed by the December 30th following the filing of this waiver.

TIMELY FILED

PHOENIX, ARIZONA

2009 SEP - 3 A P 48  
FOR OFFICIAL USE ONLY  
RECEIVED  
BLM AZ STATE OFFICE

United States Department of the Interior

Bureau of Land Management  
 BUSINESS & SUPPORT SVCS DIV  
 ONE N CENTRAL AVE SUITE 800  
 PHOENIX, AZ 85004 -4427  
 Phone: (602) 417-9200

Receipt

No: 2107729

<b>Transaction #:</b> 2175626	
<b>Date of Transaction:</b> 03/26/2010	
<b>CUSTOMER:</b>	SHIRLEY WILDES PO BOX 1146 OKEECHOBEE,FL 34973-1146 US

LINE #	QTY	DESCRIPTION	REMARKS	UNIT PRICE	TOTAL
1	1.00	LOCATABLE MINERALS / MINING CLAIMS-NOT NEW-UNADJUD,ONE AUTH NO. ONLY / MINING CLAIM MONEY RECEIVED CASES: AMC395650/\$220.00	MAINT/TRF	- n/a -	220.00
<b>TOTAL:</b>					<b>\$220.00</b>

PAYMENT INFORMATION					
1	AMOUNT:	140.00	POSTMARKED:	03/23/2010	
	TYPE:	CHECK	RECEIVED:	03/26/2010	
	CHECK NO:	2435			
	NAME:	WILDES, DONALD PO BOX 1146 OKEECHOBEE FL 34973-1146 US			
2	AMOUNT:	80.00	POSTMARKED:	03/23/2010	
	TYPE:	CHECK	RECEIVED:	03/26/2010	
	CHECK NO:	2436			
	NAME:	WILDES, SHIRLEY A PO BOX 1146 OKEECHOBEE FL 34973-1146 US			

REMARKS

This receipt was generated by the automated BLM Collections and Billing System and is a paper representation of a portion of the official electronic record contained therein.

CERTIFIED MAIL™

UNITED STATES  
DEPARTMENT OF THE INTERIOR  
Bureau of Land Management  
Arizona State Office  
One N. Central Avenue, Suite 800  
Phoenix, AZ 85004-4427

AN EQU.



7007 2680 0000 8514 7719



UNITED STATES POSTAGE  
U.S. OFFICIAL MAIL  
PENALTY FOR PRIVATE USE \$300  
HITNEY BOWES  
02 1A  
0004205804 FEB 23 2010  
\$ 05.54<sup>0</sup>  
MAILED FROM ZIP CODE 85004

OFFICIAL BUSINESS  
PENALTY FOR PRIVATE USE \$300

Not in this  
ADRESS

AARON MINOR  
1390 E MAIN ST  
BARSTOW, CA 92311-3220  
AZ933 TS AMC395649



923113220 0001



PS Form 3811, February 2004  
(Transfer from service label)

2. Article Number  
7007 2680 0000 8514 7719  
Domestic Return Receipt 102595-02-M-1540

1. Article Addressed to:  
AARON MINOR  
1390 E MAIN ST  
BARSTOW, CA 92311-3220  
AZ933 TS AMC395649

3. Service Type  
 Certified Mail  
 Registered Mail  
 Insured Mail  
 Express Mail  
 Return Receipt for Merchandise  
 C.O.D.  
 Yes  
 No  
 4. Restricted Delivery? (Extra Fee)

5. BARTOW, FL 32817  
 A. Signature *Aaron Minor*  
 B. Received by (Printed Name) *Aaron Minor*  
 C. Date of Delivery  
 D. Is delivery address different from item 1?  Yes  No  
 If YES, enter delivery address below:

COMPLETE THIS SECTION ON DELIVERY

SENDER: COMPLETE THIS SECTION

- Complete items 1, 2, and 3. Also complete item 4 if Restricted Delivery is desired.
- Print your name and address on the reverse so that we can return the card to you.
- Attach this card to the back of the mailpiece, or on the front if space permits.

PLACE STICKER AT TOP OF ENVELOPE TO THE RIGHT OF THE RETURN ADDRESS. FOLD AT DOTTED LINE.

AMC 395649

**MAINTENANCE FEE PAYMENT**

Claimant Name: DAVID and CHRISTINE MANTHEY

Address: 2110 FONDANT AVE N.

City: Forest Lake State: MN Zip: 55025

Telephone: 651-982-6029

E-mail address: CHRIS1950@a.com

Signature: [Handwritten Signature]

Check here if this is a change of address.

BLM Date Stamp	RECEIVED
	BLM AZ STATE OFFICE
	2009 JUN 23 A 8:40
	PHOENIX, ARIZONA

LINE NO.	AMC NUMBER	CLAIM/SITE NAME	COUNTY RECORDER DATA (If available)	TWP	RNG	SEC
1	AMC 395649	GRAPEVINE CREEK	YAVAPAI	12N	1E	SE 1/4
2						
3						
4						
5						
6						
7						
8						
9						
10						

List additional claims on Form MCF114.

Bureau of Land Management  
Arizona State Office  
[www.az.blm.gov](http://www.az.blm.gov)

No. of Claims:	<u>1</u>	x \$125 =	<u>125</u>
Check No:	<u>5197</u>	Init.	<u>JMC</u>
Receipt No.:	<u>1945191</u>		
For BLM Use Only			

Form: MCF112  
Revised July 2005

This form is available from the Arizona Department of Mines and Mineral Resources and may be reproduced.

JUN 29 2009 [Signature]

AMC 395 651  
Located on  
lands w/  
State mins

17-03-2014

United States Department of the Interior  
 Bureau of Land Management  
 BUSINESS & SUPPORT SVCS DIV  
 ONE N CENTRAL AVE SUITE 800  
 PHOENIX, AZ 85004 -4427  
 Phone: (602) 417-9200

Receipt

No:

1945191

<b>Transaction #:</b> 2008597	
<b>Date of Transaction:</b> 06/23/2009	
<b>CUSTOMER:</b>	DAVID A MANTHEY 21110 FONDANT AVE N FOREST LAKE,MN 55025-9759 US

LINE #	QTY	DESCRIPTION	REMARKS	UNIT PRICE	TOTAL
1	1.00	LOCATABLE MINERALS / MINING CLAIMS-NOT NEW-UNADJUD,ONE AUTH NO. ONLY / MINING CLAIM MONEY RECEIVED <b>CASES: AMC395649/\$125.00</b>	MAINT 2010/1	- n/a -	125.00
<b>TOTAL:</b>					<b>\$125.00</b>

PAYMENT INFORMATION					
1	AMOUNT:	125.00	POSTMARKED:	06/19/2009	
	TYPE:	CHECK	RECEIVED:	06/23/2009	
	CHECK NO:	5197			
	NAME:	MANTHEY, DAVID A 21110 FONDANT AVE N FOREST LAKE MN 55025-9759 US			

REMARKS

This receipt was generated by the automated BLM Collections and Billing System and is a paper representation of a portion of the official electronic record contained therein.

When Recorded Return Document to:

Shirley A. Wildes  
P.O. Box 1146  
Okeechobee, Florida  
34973-1146

Check here is this is a change of address.

Telephone: 863-763-4400

E-mail address: \_\_\_\_\_

**AFFIDAVIT OF PERFORMANCE OF ANNUAL WORK**

1. State of Arizona, County of YAVAPAI ss:

2. I (Name) Shirley Ann Wildes

3. Reside at (Address) 14295 N.E. 26<sup>th</sup> Ave.

City Okeechobee County Okeechobee

State FL zip 34972 being duly sworn, depose and say that I am a citizen of the United States, more than eighteen years of age, and that all of the facts set forth in this affidavit, subject to the provisions and penalties of 18 U.S.C. 1001 pertaining to the filing of false, fictitious, or fraudulent statements with the United States, are true and correct according to the best of my knowledge, information and belief.

4. Owner's name and address (if not shown in Items 1-3 above), \_\_\_\_\_

5. That I am personally acquainted with the mining claim(s). The work and improvements were made by and at the expense of the owner(s) of said claim(s). Said contiguous group of claims, listed on this document, are situated in the

(optional) Mining District; YAVAPAI County, Arizona.

Line No.	AMC NUMBER	CLAIM/SITE NAME	COUNTY RECORDER DATA (If available)	TWP	RNG	SEC
1	395650	Big Cactus	B-4630 P. 875	10N	2E	31SW <sup>4</sup>
2			YAVAPAI County			
3						
4						
5						
6						

BLM  
008 12-16  
Recorded

(Sec 31 SW<sup>4</sup>)

RECEIVED  
BLM AZ STATE OFFICE  
2009 SEP - 3 A 7:48  
PHOENIX, ARIZONA  
TIMELY FILED  
BLM Date Stamp





RECEIVED  
BLM AZ STATE OFFICE  
2009 SEP - 3 A 7 48  
PHOENIX, ARIZONA  
TIMELY FILED  
BLM  
Date  
Stamp

7					
8					
9					
10					

6. That between the dates starting at 12 o'clock noon on September 1, 2009 and ending at 12 o'clock noon on September 1, 2010 at least \$ 200.00 dollars worth of work and improvements were done and performed upon said claim(s) or upon one or more of a contiguous group of claims for the benefit of all, wholly or partly outside of a contiguous group of claims for the benefit of all, not including the location work.

7. That the following persons were employed to perform the work and improvements described herein: Shirley Wildes and Donald Wildes (SR.)

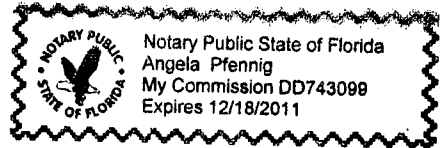
8. That the work and improvements performed were: making path, removing rocks, debris, dead bushes, picked up broke-beer bottles and other garbage. Put up signs if they will remain? WORK done 5-27-09 and 5-28-09

9. Dated: 8-28-09 Signature: Shirley Wildes

SUBSCRIBED AND SWORN TO before me, a Notary Public, this 28<sup>th</sup> day of Aug. 2009

By: Angela Pfennig  
Notary Public of FLORIDA

My Commission Expires 12/18/2011




Bureau of Land Management  
Arizona State Office  
[www.az.blm.gov](http://www.az.blm.gov)

No. of Claims: 1 x \$10 = 10.00  
Check No.: 2307 Init. SPK  
Receipt No.: 1996129  
For BLM Use Only

Shirley Ann Melillo  
P.O. Box 1146  
Okeechobee, Florida  
34973-1146

WEST PALM BCH FL

31 AUG 2009



RECEIVED  
STATE OFFICE  
BLM  
2009-08-31 P 2:30  
PHOENIX, ARIZONA  
AMC # 395650

BLM - Arizona  
One N Central Avenue  
Suite 800  
Phoenix, Arizona

85004+4414

85004+4414

**United States Department of the Interior**  
**Bureau of Land Management**  
 BUSINESS & SUPPORT SVCS DIV  
 ONE N CENTRAL AVE SUITE 800  
 PHOENIX, AZ 85004 -4427  
 Phone: (602) 417-9200

Receipt

No: 1996129

<b>Transaction #:</b> 2060441	
<b>Date of Transaction:</b> 09/03/2009	
<b>CUSTOMER:</b>	DONALD WILDES ETAL PO BOX 1146 OKEECHOBEE, FL 34973-1146 US

LINE #	QTY	DESCRIPTION	REMARKS	UNIT PRICE	TOTAL
1	1.00	LOCATABLE MINERALS / MINING CLAIMS-NOT NEW-UNADJUD, ONE AUTH NO. ONLY / MINING CLAIM MONEY RECEIVED CASES: AMC395650/\$10.00	POL/WAVIER	- n/a -	10.00
<b>TOTAL:</b>					<b>\$10.00</b>

PAYMENT INFORMATION					
1	AMOUNT:	10.00	POSTMARKED:	08/31/2009	
	TYPE:	CHECK	RECEIVED:	09/03/2009	
	CHECK NO:	2309			
	NAME:	WILDES, SHIRLEY A PO BOX 1146 OKEECHOBEE FL 34973-1146 US			

REMARKS

This receipt was generated by the automated BLM Collections and Billing System and is a paper representation of a portion of the official electronic record contained therein.

United States Department of the Interior  
 Bureau of Land Management  
 BUSINESS & SUPPORT SVCS DIV  
 ONE N CENTRAL AVE SUITE 800  
 PHOENIX, AZ 85004 -4427  
 Phone: (602) 417-9200

AMC 395649  
 Receipt

No: 1945191

<b>Transaction #:</b> 2008597	
<b>Date of Transaction:</b> 06/23/2009	
<b>CUSTOMER:</b>	DAVID A MANTHEY 21110 FONDANT AVE N FOREST LAKE, MN 55025-9759 US

LINE #	QTY	DESCRIPTION	REMARKS	UNIT PRICE	TOTAL
1	1.00	LOCATABLE MINERALS / MINING CLAIMS-NOT NEW-UNADJUD, ONE AUTH NO. ONLY / MINING CLAIM MONEY RECEIVED CASES: AMC395649/\$125.00	MAINT 2010/1	- n/a -	125.00
<b>TOTAL:</b>					<b>\$125.00</b>

PAYMENT INFORMATION					
1	AMOUNT:	125.00	POSTMARKED:	06/19/2009	
	TYPE:	CHECK	RECEIVED:	06/23/2009	
	CHECK NO:	5197			
	NAME:	MANTHEY, DAVID A 21110 FONDANT AVE N FOREST LAKE MN 55025-9759 US			

REMARKS

This receipt was generated by the automated BLM Collections and Billing System and is a paper representation of a portion of the official electronic record contained therein.

*ADDITIONAL  
 \$15.00  
 included*

RECEIVED  
 BLM AZ STATE OFFICE  
 2009 AUG 14 A 8:12  
 PHOENIX, ARIZONA

United States Department of the Interior  
 Bureau of Land Management  
 BUSINESS & SUPPORT SVCS DIV  
 ONE N CENTRAL AVE SUITE 800  
 PHOENIX, AZ 85004 -4427  
 Phone: (602) 417-9200

Receipt

No: 1977817

<b>Transaction #:</b> 2041811	
<b>Date of Transaction:</b> 08/14/2009	
<b>CUSTOMER:</b>	DAVID A MANTHEY 21110 FONDANT AVE N FOREST LAKE, MN 55025-9759 US

LINE #	QTY	DESCRIPTION	REMARKS	UNIT PRICE	TOTAL
1	1.00	LOCATABLE MINERALS / MINING CLAIMS-NOT NEW-UNADJUD, ONE AUTH NO. ONLY / MINING CLAIM MONEY RECEIVED CASES: AMC395649/\$15.00 L	MAINT 2010	- n/a -	15.00
<b>TOTAL:</b>					<b>\$15.00</b>

PAYMENT INFORMATION					
1	AMOUNT:	15.00	POSTMARKED:	08/11/2009	
	TYPE:	CHECK	RECEIVED:	08/14/2009	
	CHECK NO:	5201			
	NAME:	MANTHEY, DAVID A 21110 FONDANT AVE N FOREST LAKE MN 55025-9759 US			

REMARKS

This receipt was generated by the automated BLM Collections and Billing System and is a paper representation of a portion of the official electronic record contained therein.



AMC 395654  
 395649  
 382100

**MAINTENANCE FEE PAYMENT**

Claimant Name: FRANK Skocupa  
 Address: 313 Sandpiper Ave  
 City: Royal Palm Bch State: Fl. Zip: 33411  
 Telephone: 561-793-5738  
 E-mail address: Kranky F 79 @ bellsouth.net  
 Signature: Frank F. Skocupa

Check here if this is a change of address.

RECEIVED  
 PLM AZ STATE OFFICE  
 2009 AUG 14 A 8:32  
 PUEBLO, ARIZONA  
 BLM  
 Date  
 Stamp

LINE NO.	AMC NUMBER	CLAIM/SITE NAME	COUNTY RECORDER DATA (if available)	TWP	RNG	SEC
1	395655	Wolf Creek # 1	.	13N	11W	24
2						
3						
4						
5						
6						
7						
8						
9						
10						

List additional claims on Form MCF114.

Bureau of Land Management  
 Arizona State Office

No. of Claims: 1 x \$140 = \$140.00  
 Check No: MO Init. SPS  
 Receipt No.: 1977796  
 For BLM Use Only

Form: MCF112  
 Revised July 2009

This form is available from the Arizona Department of Mines and Mineral Resources and may be reproduced.



**MAINTENANCE FEE PAYMENT**

Claimant Name: FRANK SKORUPA  
 Address: 313 SANDPIPER AVE  
 City: Royal Palm Bch State: FL Zip: 33411  
 Telephone: 561-793-5738  
 E-mail address: KRANKY F 79@bellsouth.net  
 Signature: Frank J. Skorupa

Check here if this is a change of address.

RECEIVED  
 BLM AZ STATE OFFICE  
 2009 AUG 14 A 8:33  
 PHOENIX, ARIZONA  
 BLM  
 Date  
 Stamp

LINE NO.	AMC NUMBER	CLAIM/SITE NAME	COUNTY RECORDER DATA (If available)	TWP	RNG	SEC
1	395651	Golden Dreams		10N	4W	5W 1/4 16
2						
3						
4						
5						
6						
7						
8						
9						
10						

List additional claims on Form MCF114.

Bureau of Land Management  
 Arizona State Office

No. of Claims: 1 x \$140 = \$140.00  
 Check No: MO Init: SK  
 Receipt No: 977794  
 For BLM Use Only

Form: MCF112  
 Revised July 2009

This form is available from the Arizona Department of Mines and Mineral Resources and may be reproduced.

*\$140 Refund Authorized  
 for AMC 395651 b/c claim  
 was null & void ab initio R2  
 12/11*

**MAINTENANCE FEE PAYMENT**

Claimant Name: FRANK Skrupa  
 Address: 313 Sandpiper Ave  
 City: Royal Palm Bch State: Fl. Zip: 33411  
 Telephone: 561-793-5738  
 E-mail address: Kranky f 79 @ bellsouth.net  
 Signature: Frank F. Skrupa

Check here if this is a change of address.

RECEIVED  
BLM AZ STATE OFFICE  
2009 AUG 14 A 8:32  
MARICOPA, ARIZONA

BLM  
Date  
Stamp

LINE NO.	AMC NUMBER	CLAIM/SITE NAME	COUNTY RECORDER DATA (If available)	TWP	RNG	SEC
L 1	395654	Sunset Point #1		10N	2E	SW 1/4 NE 1/4
2						
3						
4						
5						
6						
7						
8						
9						
10						

#  
SE 1/4  
Section  
3.3

List additional claims on Form MCF114.

Bureau of Land Management  
Arizona State Office

No. of Claims: 1 x \$140 = \$140.00  
 Check No: MO Init. SKS  
 Receipt No.: 1977794  
 For BLM Use Only

Form: MCF112  
Revised July 2009

This form is available from the Arizona Department of Mines and Mineral Resources and may be reproduced.



**MAINTENANCE FEE PAYMENT**

Claimant Name: FRANK SKORUPA  
 Address: 313 SANDPIPER AVE  
 City: ROYAL PALM BCH State: FL Zip: 33411  
 Telephone: 561-793-5738  
 E-mail address: FRANKYF79@Bellsouth.net  
 Signature: Frank Skorupa

Check here if this is a change of address.

RECEIVED  
BLM AZ STATE OFFICE  
2009 AUG 14 A 8:31  
TARRANT, ARIZONA

BLM  
Date  
Stamp

LINE NO.	AMC NUMBER	CLAIM/SITE NAME	COUNTY RECORDER DATA (If available)	TWP	RNG	SEC
L 1	382100	Polish Camp #2		7N	4W	Section 25
2						
3						
4						
5						
6						
7						
8						
9						
10						

List additional claims on Form MCF114.

Bureau of Land Management  
Arizona State Office

No. of Claims: 1 x \$140 = \$140.00  
 Check No: MU Init. SPB  
 Receipt No.: 1977796  
 For BLM Use Only

Form: MCF112  
Revised July 2009

**United States Department of the Interior**  
**Bureau of Land Management**  
 BUSINESS & SUPPORT SVCS DIV  
 ONE N CENTRAL AVE SUITE 800  
 PHOENIX, AZ 85004 -4427  
 Phone: (602) 417-9200

Receipt

No:

1977796

<b>Transaction #:</b> 2041790	
<b>Date of Transaction:</b> 08/14/2009	
<b>CUSTOMER:</b>	FRANK J SKORUPA 313 SANDPIPER AVE ROYAL PALM BEACH, FL 33411-2939 US

LINE #	QTY	DESCRIPTION	REMARKS	UNIT PRICE	TOTAL
1	1.00	LOCATABLE MINERALS / MINING CLAIMS-NOT NEW-UNADJUD, ONE AUTH NO. ONLY / MINING CLAIM MONEY RECEIVED CASES: AMC395655/\$560.00	MAINT 2010	- n/a -	560.00
<b>TOTAL:</b>					<b>\$560.00</b>

PAYMENT INFORMATION					
1	AMOUNT:	140.00	POSTMARKED:	08/07/2009	
	TYPE:	CHECK	RECEIVED:	08/14/2009	
	CHECK NO:	7170671			
	NAME:	SKORUPA, FRANK J 313 SANDPIPER AVE ROYAL PALM BEACH FL 33411-2939 US			
2	AMOUNT:	140.00	POSTMARKED:	08/07/2009	
	TYPE:	CHECK	RECEIVED:	08/14/2009	
	CHECK NO:	7170672			
	NAME:	SKORUPA, FRANK J 313 SANDPIPER AVE ROYAL PALM BEACH FL 33411-2939 US			
3	AMOUNT:	140.00	POSTMARKED:	08/07/2009	
	TYPE:	CHECK	RECEIVED:	08/14/2009	
	CHECK NO:	7170673			
	NAME:	SKORUPA, FRANK J 313 SANDPIPER AVE ROYAL PALM BEACH FL 33411-2939 US			
4	AMOUNT:	140.00	POSTMARKED:	08/07/2009	
	TYPE:	CHECK	RECEIVED:	08/14/2009	
	CHECK NO:	7170674			
		<i>12/11/11</i> <i>RZ</i> <i>\$140 Refund Authorized</i> <i>for maint fee paid on claim</i> <i>AMC395651 which was n/v ab initio</i>			

	NAME: SKORUPA, FRANK J 313 SANDPIPER AVE ROYAL PALM BEACH FL 33411-2939 US
--	--

REMARKS
---------

This receipt was generated by the automated BLM Collections and Billing System and is a paper representation of a portion of the official electronic record contained therein.

**NOTICE!!**

**These documents have been scanned!**

**Do not place un-scanned documents beneath this notice!**

**Do not remove this notice from this file!**

GPO Jacket No. 560-102  
Print Order 61540  
Rise Business Services, LLC  
Job=AZ15 5/22/2019



Box Number= AZ15077



Claim Begin-End: AMC395649-AMC395651

**5 Miscellaneous**



AZ15077-4

AMC395613-AMC395867

**NO  
DOCUMENTS  
FOUND**

NO DOCUMENTS FOUND  
NO DOCUMENTS FOUND

**NOTICE!!**

**These documents have been scanned!**

**Do not place un-scanned documents beneath this notice!**

**Do not remove this notice from this file!**

GPO Jacket No. 560-102  
Print Order 61540  
Rise Business Services, LLC  
Job=AZ15 5/22/2019



Box Number= AZ15077



Claim Begin-End: AMC395649-AMC395651

**6 Location Notices-Amendments and Supporting Documents**



AZ15077-4

AMC395613-AMC395867

MINING CLAIM STATUS REPORT

MTP CHECKED BY \_\_\_\_\_

DATA ENTRY \_\_\_\_\_

GEO CHECKED BY \_\_\_\_\_

LEAD SERIAL NO. AMC 395649 THROUGH AMC 395651

#	LODE	LOCATION FEE @ \$30 =	\$ <u>90.00</u>
#	<u>3</u> PLACER	PROCESSING FEE @ \$15 =	\$ <u>45.00</u>
#	ASSOCIATION PL	MAINTENANCE FEE @ \$125 =	\$ <u>375.00</u>
#	MILL SITE	OVERAGE	\$ _____
#	TUNNEL SITE	SHORTAGE	\$ _____
		OTHER FEES	\$ _____
	ENOUGH LOCATORS	TOTAL	\$ <u>510.00</u>

YES [ ] NO [ ] \_\_\_\_\_

OVER-THE-COUNTER [ ] MAIL [  ] TIMELY FILED: YES [  ] NO [ ]

LEGAL DESCRIPTION: T 12N R 1E SEC 7  
 T 10N R 2E SEC 31  
 T 10N R 4W SEC 16  
 T \_\_\_\_\_ R \_\_\_\_\_ SEC \_\_\_\_\_

BLM [ ] FOREST SERVICE [ ] \_\_\_\_\_ SUBJ TO PL 359: YES [ ] NO [ ]

WILDERNESS AREA: NO [ ] YES [ ] \_\_\_\_\_

SPLIT ESTATE: SX [ ] PX [ ] SRHA [ ] OTHER [ ] \_\_\_\_\_ N/A [ ]  
 PROPER NOTICE FILED IF LOCATED ON SRHA LANDS-YES [ ] NO [ ] N/A [ ]

RECONVEYED MINERALS ON BLM LANDS REQUIRE OPENING ORDERS  
 FROM 1944 TO 1993. OPEN TO ENTRY ON: \_\_\_\_\_ N/A [ ]

COMMENTS/STATUS: VOID [ ] PARTIALLY VOID [ ] PVT MINERALS [ ]  
 WITHDRAWN LANDS [ ] OTHER [ ] \_\_\_\_\_

APPEARS ALL MINES IN SEC 16 OF  
 10N 4W  
 All Placer claims w/ lode dimensions?  
 should amend to aliquot parts 1320x660 belong to STATE OF AZ  
 Therefore, AMC 395651 is not open  
 to mining  
 RE

Claimant acknowledges that portions of the following claim(s) site(s) may be void or voidable. \_\_\_\_\_

Signature of claimant \_\_\_\_\_  
 FINAL ADJUDICATION AT DATE 7/27/10

AMC 395649

Fee  
\$5  
\$8  
\$5  
\$1  
\$14.00

Return to: \*



B-4630 P-876  
Page: 1 of 3  
NML 4273618

LOCATION NOTICE FOR PLACER MINING CLAIM

NOTICE IS HEREBY GIVEN that the GRAPEVINE  
CREEK placer mining claim has been located by  
\* AARON MINOR whose current mailing  
address is 1390 E. MAEN  
BARSTOW, CA 92311

RECEIVED  
BLM AZ STATE OFFICE  
2008 DEC 16 A 9:00  
PHOENIX, ARIZONA  
BLM  
Date  
Stamp

The general course of this claim is NE-SW and it is situated in  
YAVAPAI  
County, Arizona.

This claim is 1500 feet in length and 600 feet in width. This claim runs from the  
location monument on which this location notice is posted approximately 750 feet in a NE  
direction to the EAST end line and 750 feet in a SW direction to the WEST end line.  
This claim is marked by four monuments, one at each corner of the claim.

The location monument on which this notice is posted is situated within Section 7, Township  
12 NORTH Range 1 EAST, Gila Salt River Base and Meridian, Arizona. This claim encompasses  
portions of the following legal subdivision(s) if located by legal subdivision or the following quarter section (s),  
section (s), Township (s) and Range (s) SECTION: SEVEN, SOUTHEAST, 1/4  
TOWNSHIP 12 NORTH, RANGE 1 EAST, Gila Salt River Base and Meridian, Arizona.

The locality of this claim with reference to some natural object or permanent monument and additional  
information (if any) concerning its locality are as follows: .2 MILES, 2/10TH'S OF A MILE  
SOUTHWEST FROM BUTTERNUT SPRING APPROX.

DATED AND POSTED on the ground this 7<sup>th</sup> day of Oct, 2008  
LOCATOR (s) AARON MINOR

Form MCF102  
Revised July 2005

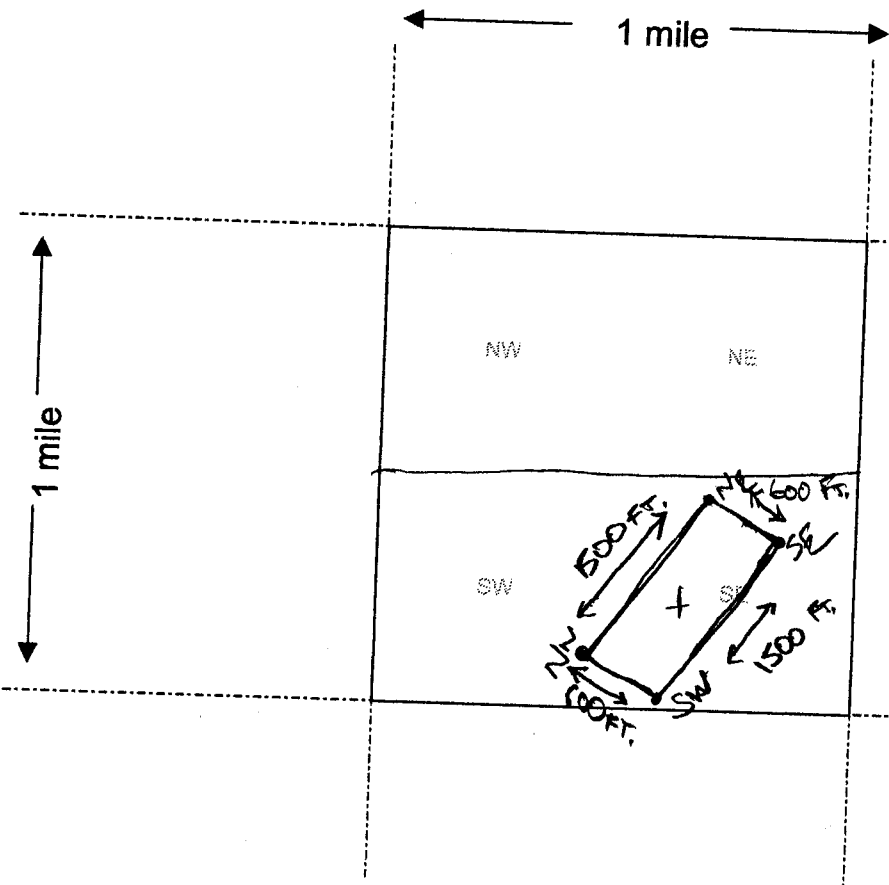
MFC 395619





### MINING CLAIM MAP

Lode ( ) Placer



RECEIVED  
BLM AZ STATE OFFICE  
2008 DEC 16 A 9:00  
PHOENIX, ARIZONA

Scale: 1" = 2000 feet



1. The above map depicts the GRAPEVINE CREEK mining claim, which is located in Section (s) SE 7, Township 12 NORTH, Range 1 EAST, Gila and Salt River Base and Meridian, YAVAPAI County, Arizona.

2. The type of corner and location monuments used are as follows: STONE 3'  
1500 FT. SW TO NE. 600 FT. IN WIDTH - IN A EAST-WESTLY DIRECTION


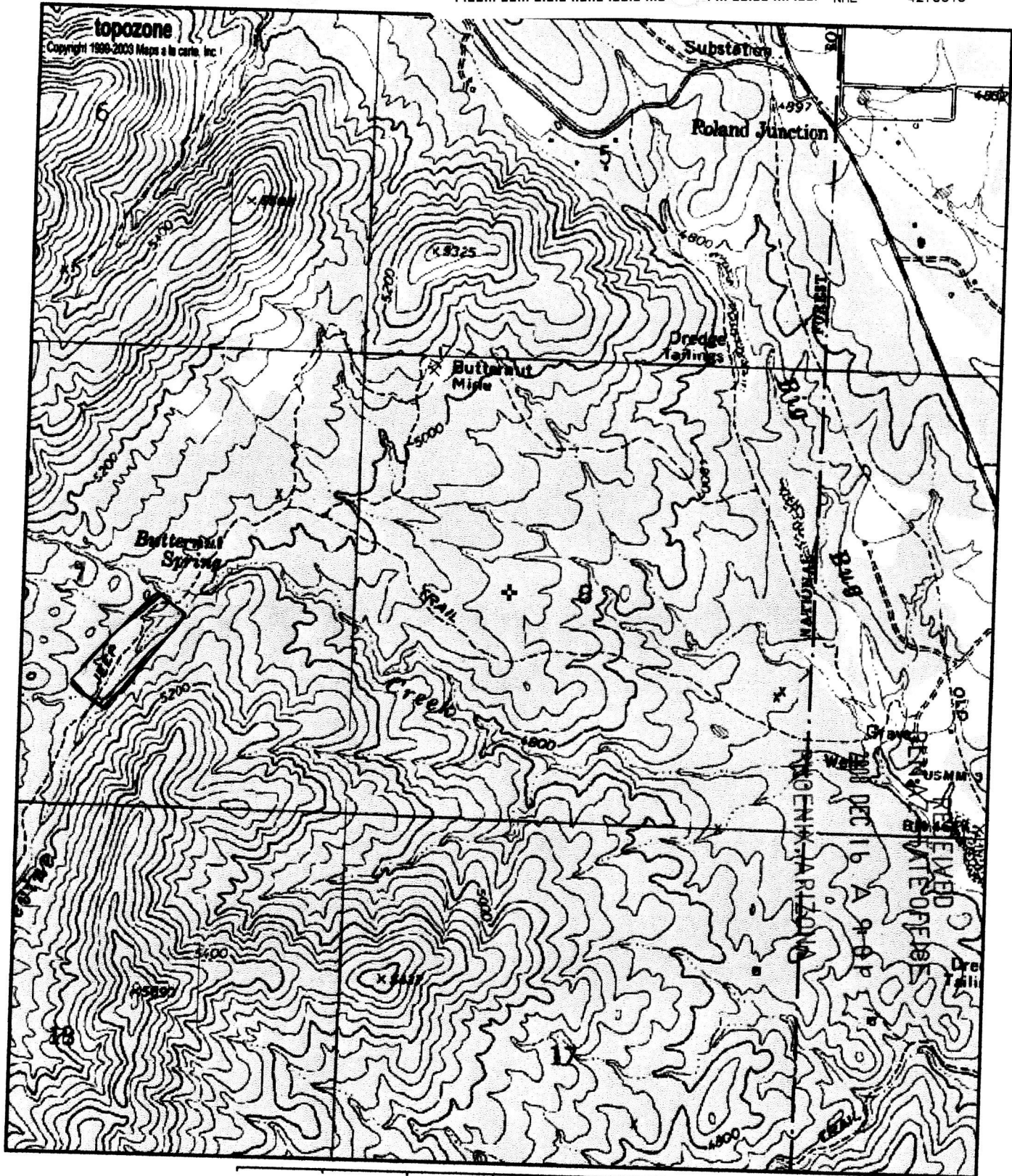
3. The bearings and distances in degrees and feet between claim corners are as depicted on the map.

Form MCF100a  
Revised July 2005

This form is available from the Arizona Department of Mines & Mineral Resources and may be reproduced.

RECORDERS MEMO: LESIBILITY  
QUESTIONABLE FOR GOOD REPRODUCTION

AMB 395649



UTM 12 382291E 3811239N (NAD83/WGS84)  
**USGS Poland Junction (AZ) Quadrangle**  
Projection is UTM Zone 12 NAD83 Datum  
RECORDERS MEMO: LEGIBILITY  
QUESTIONABLE FOR GOOD REPRODUCTION



AMC 395649



FEE
\$0
\$8
\$5
\$1
\$14.00

Return to: \*

LOCATION NOTICE FOR PLACER MINING CLAIM

NOTICE IS HEREBY GIVEN that the BIG CACTUS  
CREEK placer mining claim has been located by  
AARON MINOR whose current mailing  
address is 1390 E. MAIN  
BARSTOW, CA 92311

RECEIVED  
BLM AZ STATE OFFICE  
2008 DEC 16 A 9:01  
PHOENIX, ARIZONA  
BLM  
Date  
Stamp

The general course of this claim is NW x SE  
YAVAPAI and it is situated in  
County, Arizona.

This claim is 1500 feet in length and 600 feet in width. This claim runs from the  
location monument on which this location notice is posted approximately 750 feet in a NW  
direction to the WEST end line and 750 feet in a SE direction to the EAST end line.  
This claim is marked by four monuments, one at each corner of the claim.

The location monument on which this notice is posted is situated within Section 31 SW 1/4, Township  
10 N, Range 2 E, Gila Salt River Base and Meridian, Arizona. This claim encompasses  
portions of the following legal subdivision(s) if located by legal subdivision or the following quarter section (s),  
section (s), Township (s) and Range (s) 31 SW 1/4, T10N, R2E.  
Gila Salt River Base and Meridian, Arizona.

The locality of this claim with reference to some natural object or permanent monument and additional  
information (if any) concerning its locality are as follows: 1.8 MILES SOUTHWEST  
FROM BRAND HELL AREA.

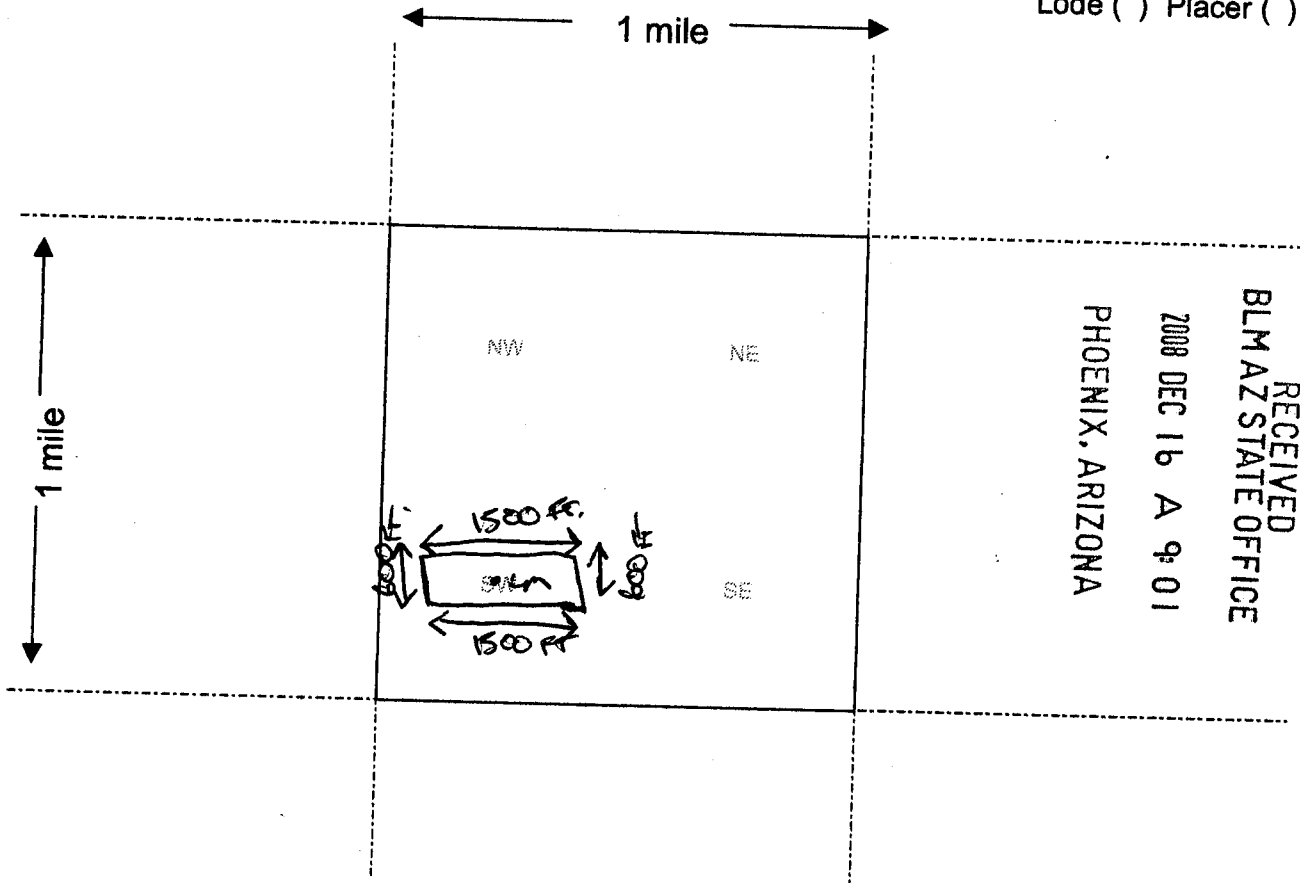
DATED AND POSTED on the ground this 1<sup>st</sup> day of OCT, 2008.  
LOCATOR (s) AARON MINOR - [Signature]

AMC 395550



### MINING CLAIM MAP

Lode ( ) Placer ( )



RECEIVED  
BLM AZ STATE OFFICE  
2008 DEC 16 A 9:01  
PHOENIX, ARIZONA

Scale : 1" = 2000 feet



1. The above map depicts the BEG CACTUS CREEK mining claim, which is located in Section (s) 31 SW 1/4 Township 10 NORTH, Range 2 EAST Gila and Salt River Base and Meridian, YAVAPAI County, Arizona.

2. The type of corner and location monuments used are as follows: STONE 3'  
1500 FEET X 600 FEET IN WIDTH - 1500 FT EAST TO WEST

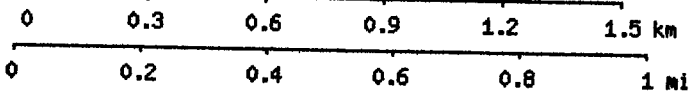
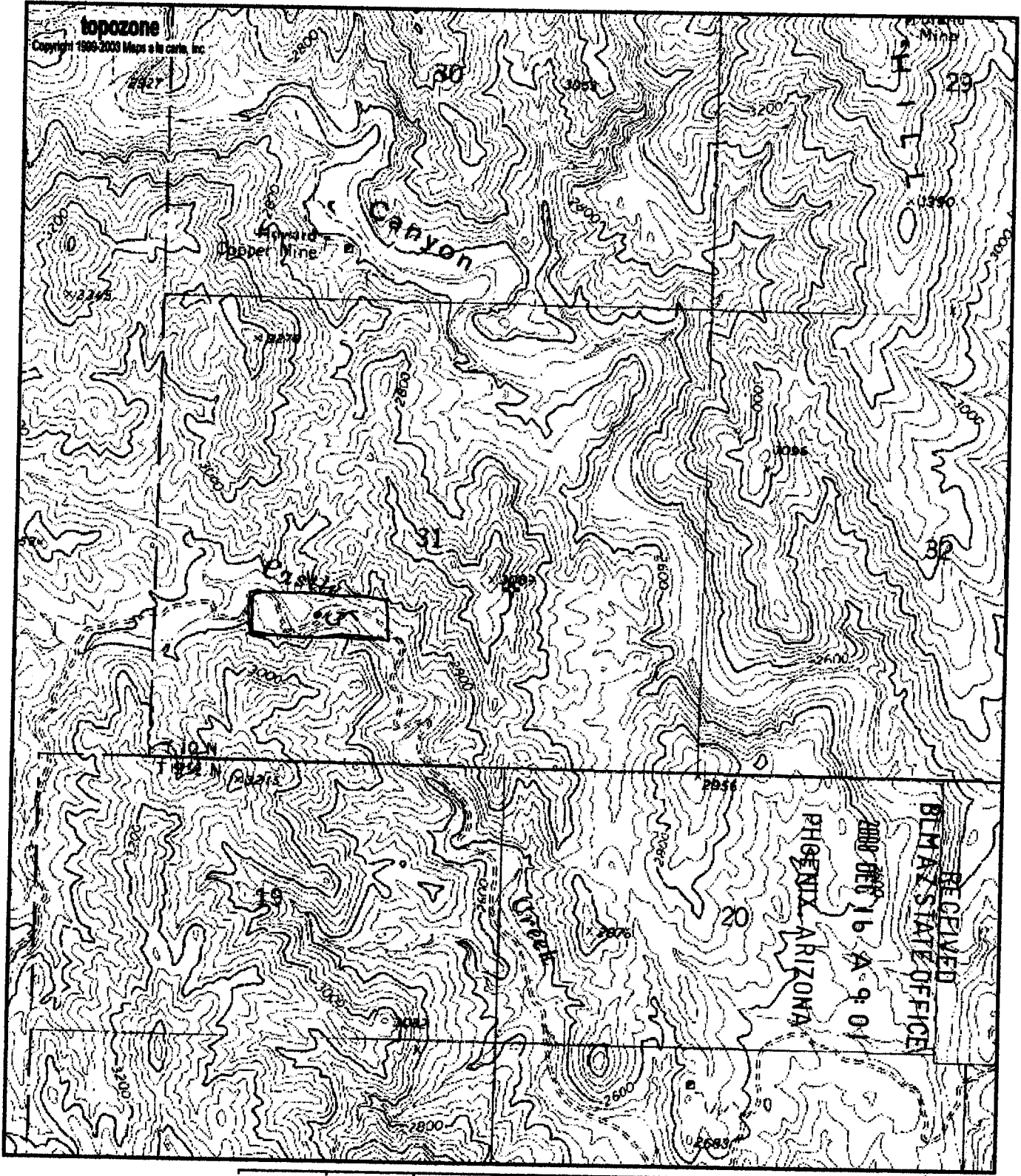
3. The bearings and distances in degrees and feet between claim corners are as depicted on the map.

Form MCF100a  
Revised July 2005

This form is available from the Arizona Department of Mines & Mineral Resources and may be reproduced.

RECORDERS MEMO: LEGIBILITY  
QUESTIONABLE FOR GOOD REPRODUCTION

AMC 395650



UTM 12 390729E 3785028N (NAD83/WGS84)

**USGS Bumble Bee (AZ) Quadrangle**

Projection is UTM Zone 12 NAD83 Datum



M=11.536  
G=-0.667

RECORDERS MEMO: LEGIBILITY  
QUESTIONABLE FOR GOOD REPRODUCTION

AMC 395650

FEE  
\$5  
\$8  
\$5  
\$1  
\$14.00

Return to: \*



LOCATION NOTICE FOR PLACER MINING CLAIM

NOTICE IS HEREBY GIVEN that the GOLDEN DREAMS  
\_\_\_\_\_ placer mining claim has been located by  
AARON MINOR whose current mailing  
address is 1390 E. MAIN  
BARSTON, CA 92311

RECEIVED  
BLM AZ STATE OFFICE  
2008 DEC 16 A 9:01  
PHOENIX, ARIZONA  
BLM  
Date  
Stamp

The general course of this claim is NE & SW and it is situated in  
YAVAPAI  
County, Arizona.

This claim is 1500 feet in length and 600 feet in width. This claim runs from the  
location monument on which this location notice is posted approximately 750 feet in a NE  
direction to the EAST end line and 750 feet in a SW direction to the WEST end line.  
This claim is marked by four monuments, one at each corner of the claim.

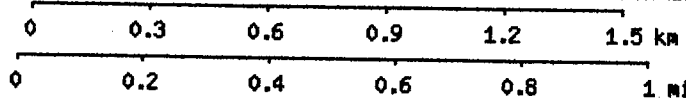
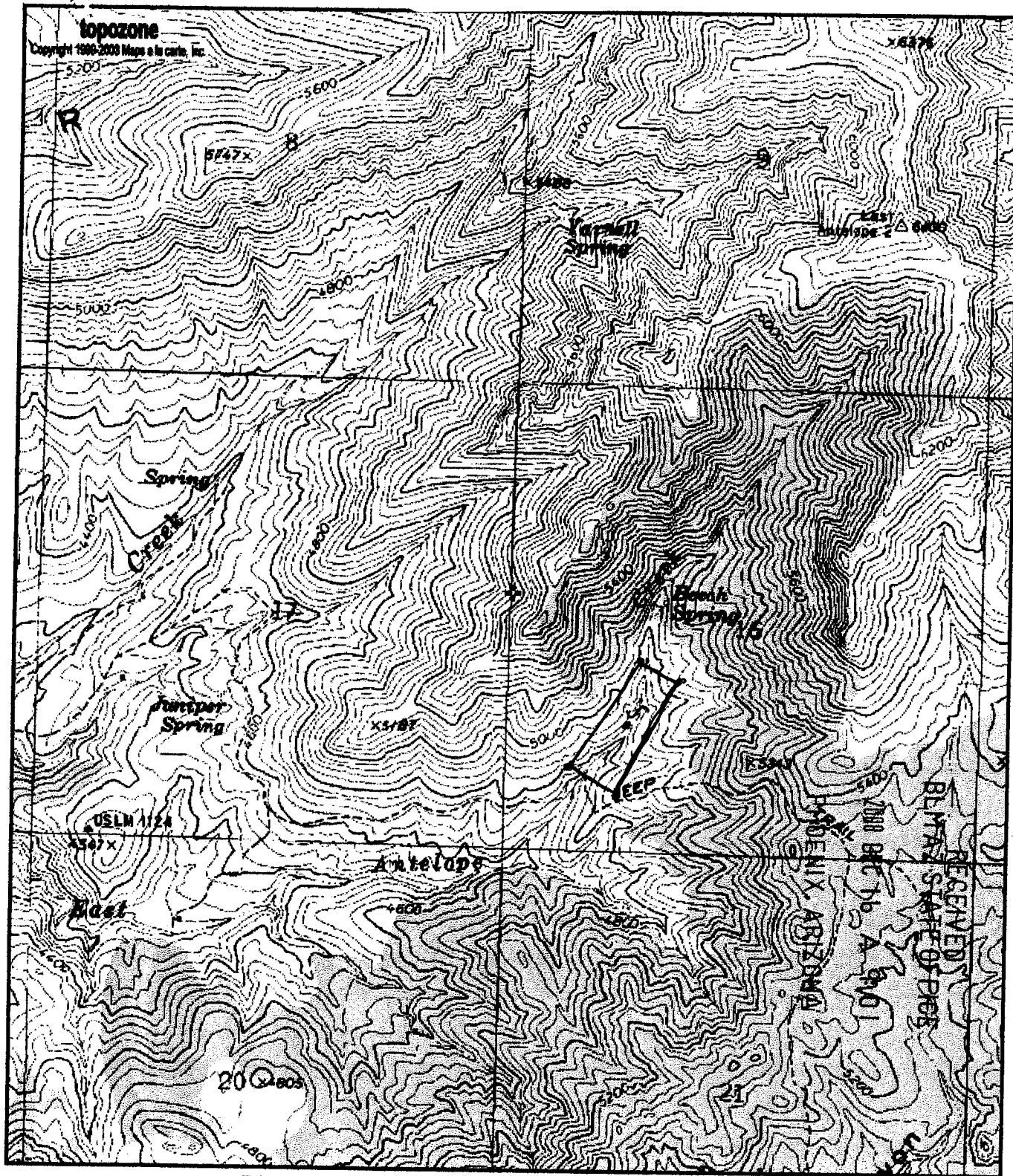
The location monument on which this notice is posted is situated within Section SH 16 Township  
10 N, Range 4 N, Gila Salt River Base and Meridian, Arizona. This claim encompasses  
portions of the following legal subdivision(s) if located by legal subdivision or the following quarter section (s),  
section (s), Township (s) and Range (s) 16 SW 1/4, 11/4, R 4 N  
\_\_\_\_\_, Gila Salt River Base and Meridian, Arizona.

The locality of this claim with reference to some natural object or permanent monument and additional  
information (if any) concerning its locality are as follows: 3/10 TH'S OF A MILE, SOUTHWEST  
FROM BEECH SPRINGS

DATED AND POSTED on the ground this 1st day of OCT, 2008

LOCATOR (s) Aaron Minor

ARC 395551



UTM 12 344458E 3786641N (NAD83/WGS84)  
**USGS Yarnell (AZ) Quadrangle**  
Projection is UTM Zone 12 NAD83 Datum  
RECORDERS MEMO. LEGIBILITY  
QUESTIONABLE FOR GOOD REPRODUCTION

\* M  
G  
M=11.686  
G=-0.95

AND 395651

Input Parameters for Geographic Report with Land

System Id = CR

Admin State = AZ

Geo State = AZ

Casetype Begins With

Case Disp Txt = AUTHORIZED, CANCELLED, EXPIRED, PENDING, REJECTED, RELINQUISHED, WITHDRAWN

Mer Twp Rng =

Section =

Mtrs = 14 0100N 0020E 031, 14 0100N 0040W 016, 14 0120N 0010E 007

Commodity =

Commodity Txt =

Pending Org =

Pend Org Decode =

Total Rows Returned: 15



UNITED STATES DEPARTMENT OF INTERIOR  
 BUREAU OF LAND MANAGEMENT  
 GEOGRAPHIC REPORT WITH LAND  
 Sorted by Meridian Township Range

Adm State: AZ

Serial Number: AZA 002936  
 Total Case Acres: 65,501.000

<u>Casetype</u>	<u>Case Disp</u>				<u>Sect</u>	<u>Sur Typ</u>	<u>Sur Num</u>	<u>Suff</u>	<u>Subdivision</u>	<u>Act Pend</u>
246100	AUTHORIZED	14	0100N	0020E	031	ALIQ LOTS			E2NE,SE; 1,6;	

Serial Number: AZA 022689  
 Total Case Acres: 2,161.980

<u>Casetype</u>	<u>Case Disp</u>				<u>Sect</u>	<u>Sur Typ</u>	<u>Sur Num</u>	<u>Suff</u>	<u>Subdivision</u>	<u>Act Pend</u>
206400	AUTHORIZED	14	0100N	0020E	031	ALIQ			W2SENE,SWNESW,E2W2SESW; W2SESESW,E2E2NWSE; E2NESWSE,W2NWSESE; SENWSESE,N2SWSESE; SESWSESE; PTS OF LOTS 1, 6-9;	
								1		
								2		
								3		
								4		
						FF		1		

Serial Number: AZA 022699PT  
 Total Case Acres: 12,382.940

<u>Casetype</u>	<u>Case Disp</u>				<u>Sect</u>	<u>Sur Typ</u>	<u>Sur Num</u>	<u>Suff</u>	<u>Subdivision</u>	<u>Act Pend</u>
221006	AUTHORIZED	14	0100N	0020E	031	ALIQ			E2SW;	Y
						LOTS			3-5,7-10;	Y

Serial Number: AZA 029793  
 Total Case Acres: 3.000

<u>Casetype</u>	<u>Case Disp</u>				<u>Sect</u>	<u>Sur Typ</u>	<u>Sur Num</u>	<u>Suff</u>	<u>Subdivision</u>	<u>Act Pend</u>
380913	AUTHORIZED	14	0100N	0020E	031	FF			PART N2NE;	

RUN TIME: 07:24 AM

Adm State: AZ

UNITED STATES DEPARTMENT OF INTERIOR  
BUREAU OF LAND MANAGEMENT  
GEOGRAPHIC REPORT WITH LAND  
Sorted by Meridian Township Range

RUN DATE: 01/28/2009  
Page 2 of 2

Serial Number: AZA 033348

Total Case Acres: 1.000

<u>Casetype</u>	<u>Case Disp</u>				<u>Sect</u>	<u>Sur Typ</u>	<u>Sur Num</u>	<u>Suff</u>	<u>Subdivision</u>	<u>Act Pend</u>
371511	AUTHORIZED	14	0100N	0020E	031	FF			NE;	

Serial Number: AZA 033433

Total Case Acres: 1.000

<u>Casetype</u>	<u>Case Disp</u>				<u>Sect</u>	<u>Sur Typ</u>	<u>Sur Num</u>	<u>Suff</u>	<u>Subdivision</u>	<u>Act Pend</u>
837000	EXPIRED	14	0100N	0020E	031	FF			PORTION OF;	

Serial Number: AZA 033821

Total Case Acres: 1.000

<u>Casetype</u>	<u>Case Disp</u>				<u>Sect</u>	<u>Sur Typ</u>	<u>Sur Num</u>	<u>Suff</u>	<u>Subdivision</u>	<u>Act Pend</u>
837000	AUTHORIZED	14	0100N	0020E	031	FF			PORTION OF;	

Serial Number: AZA 034418

Total Case Acres: 1.000

<u>Casetype</u>	<u>Case Disp</u>				<u>Sect</u>	<u>Sur Typ</u>	<u>Sur Num</u>	<u>Suff</u>	<u>Subdivision</u>	<u>Act Pend</u>
380913	AUTHORIZED	14	0100N	0020E	031	FF			NE¼	





